



## **PREFEITURA MUNICIPAL DE TIGRINHOS**

**RODOVIA : ESTRADA MUNICIPAL**  
**TRECHO : SC-492 – BOM JESUS DO OESTE**

**PROJETO DE ENGENHARIA RODOVIÁRIA PARA  
IMPLANTAÇÃO E PAVIMENTAÇÃO DA ESTRADA  
MUNICIPAL DE LIGAÇÃO DA SC-492 A BOM  
JESUS DO OESTE**

**IMPRESSÃO DEFINITIVA**

**VOLUME 1C – SEÇÕES TRANSVERSAIS GABARITADAS**

Empresa: **ENGMETRIA PROJETOS E LICENCIAMENTOS**

**SETEMBRO - 2021**

**SUMÁRIO**

## SUMÁRIO

TÍTULO	Pág.
<b>1. APRESENTAÇÃO</b>	<b>4</b>
1.1. Apresentação	5
1.2. Mapa de Situação	6
1.3. Mapa de Localização	7
<b>2 SEÇÕES TRANSVERSAIS</b>	<b>8</b>

TÍTULO	Pág.
--------	------

**APRESENTAÇÃO**

## A.1. APRESENTAÇÃO

O presente volume, intitulado **VOLUME 1C – SEÇÕES TRANSVERSAIS GABARITADAS**, é parte integrante do Projeto de Engenharia Rodoviária para Implantação e Pavimentação da Estrada Municipal, trecho: SC-492 – Bom Jesus do Oeste.

O projeto foi elaborado pela empresa **ENGMETRIA PROJETOS E LICENCIAMENTOS** em conformidade com o Contrato celebrado com a Prefeitura Municipal de Tigrinhos, cujos elementos principais estão relacionados a seguir.

<b>Número do Contrato :</b>	<b>027/2021</b>
<b>Data de Assinatura do Contrato :</b>	<b>10/06/2021</b>
<b>Prazo Contratual :</b>	<b>90 dias</b>

Integram o projeto os seguintes volumes:

**Volume 1 – Relatório do Projeto**, contém uma síntese dos estudos e projetos, informações gerais para os licitantes da obra e o plano de execução.

**Volume 1A – Estudos Geotécnicos**, contém os boletins de sondagem, os ensaios geotécnicos realizados e as sondagens mistas.

**Volume 1B – Notas de Serviço, Elementos de Locação e Cálculo de Volumes**, contém as notas de serviço de terraplenagem, os elementos para a locação da obra e o cálculo de volumes de terraplenagem.

**Volume 1C – Seções Transversais Gabaritadas**, contém as seções transversais gabaritadas de terraplenagem.


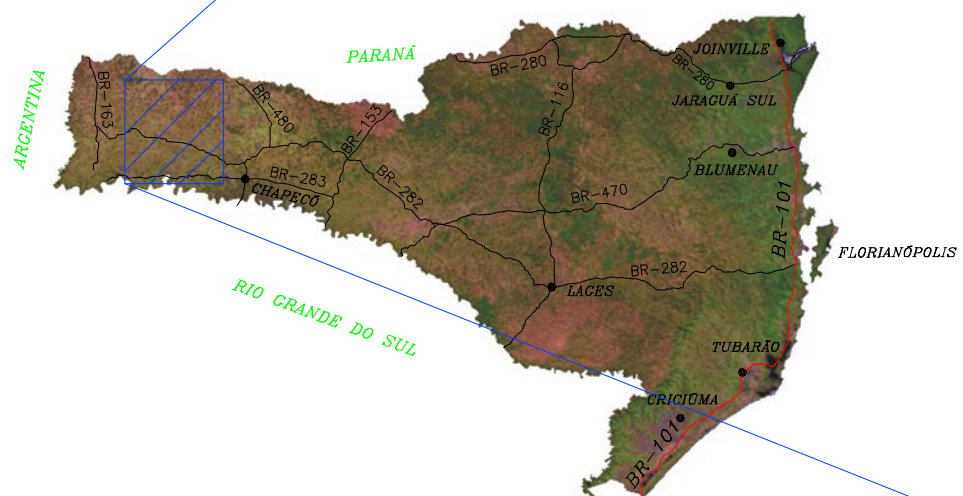
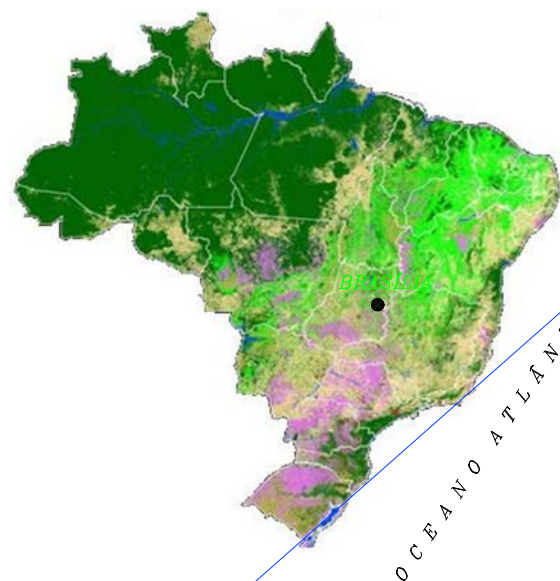
**Volume 2 – Projeto de Execução**, contém os desenhos relativos aos projetos, com os detalhes e informações necessárias à execução.

**Volume 3 – Orçamento**, contém a metodologia do orçamento, custos e cronograma da obra.

Florianópolis, setembro de 2021.



# PREFEITURA MUNICIPAL DE TIGRINHOS



TRECHO DE PROJETO

DESENVOLVIDO POR:  
**ENGMETRIA**  
Projetos e Licenciamentos

PREFEITURA MUNICIPAL DE TIGRINHOS			
RODOVIA : ESTRADA MUNICIPAL			
TRECHO : SC-492 - BOM JESUS DO OESTE			
<b>MAPA DE SITUAÇÃO</b>			FASE DO PROJETO: IMPRESSÃO DEFINITIVA
CODIGO PROJETO: 369	ESCALA: S/ESCALA	DATA: SETEMBRO/2021	FOLHA: 01

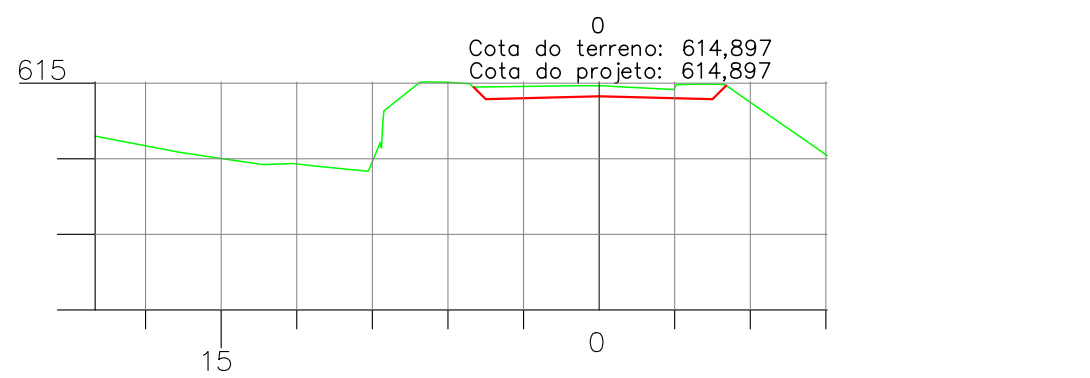
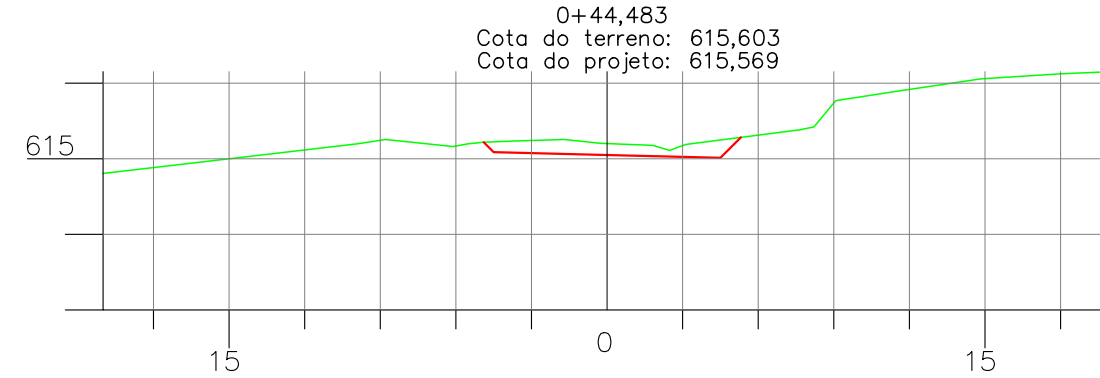
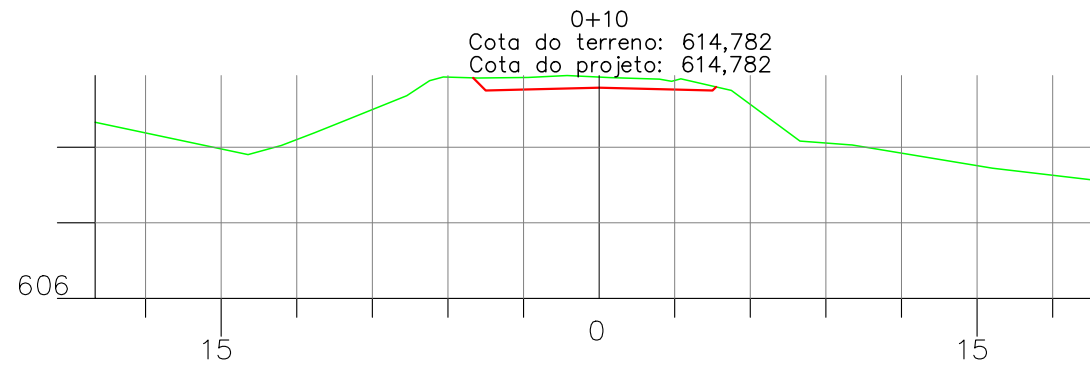
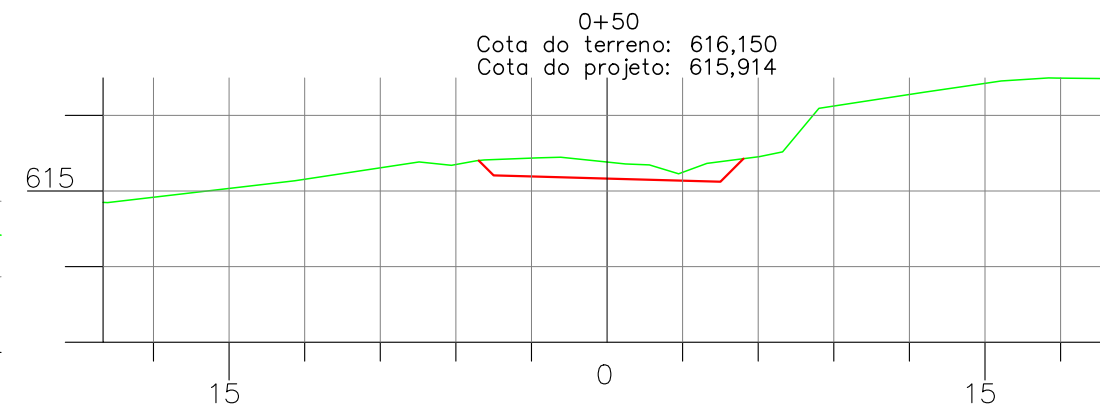
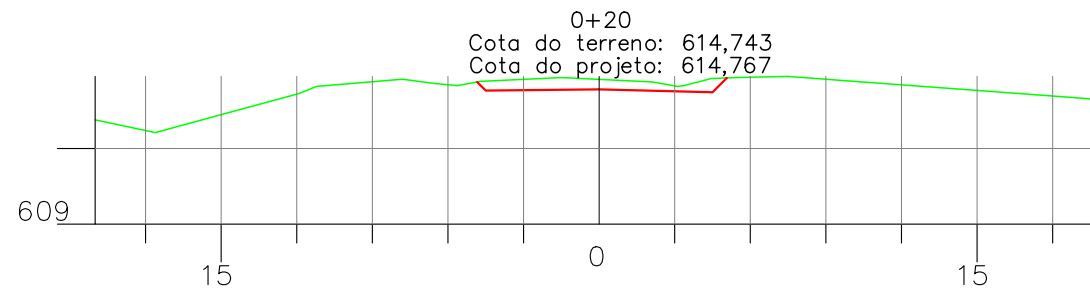
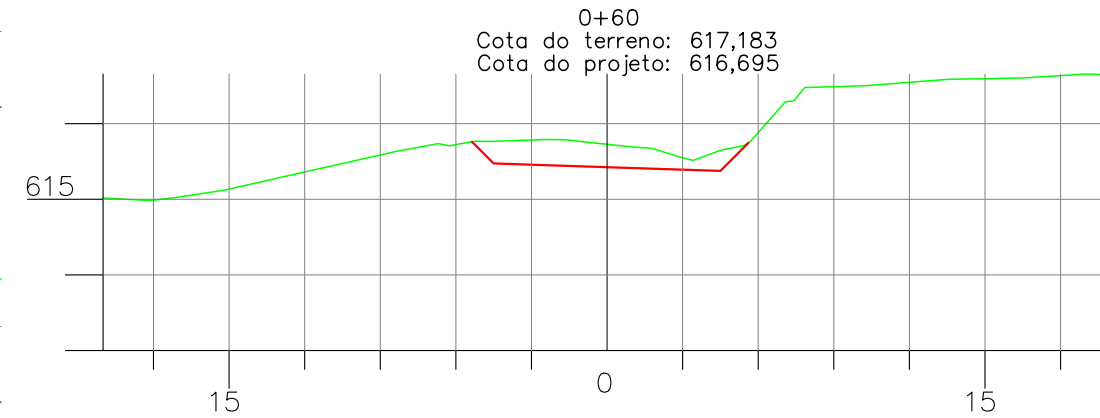
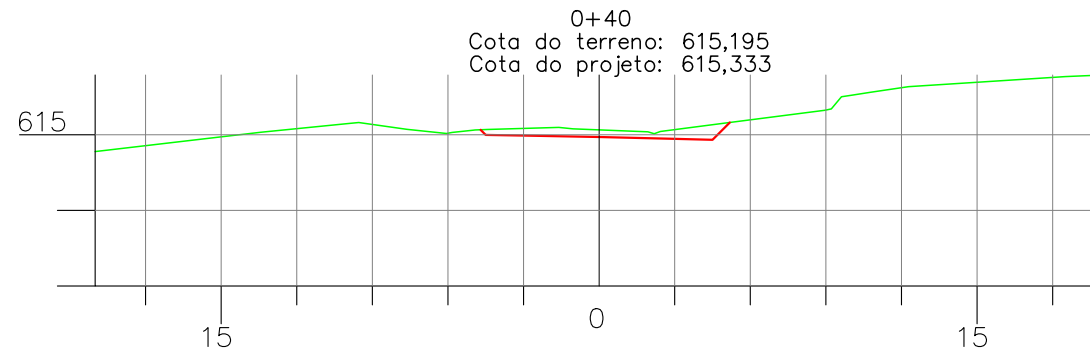


DESENVOLVIDO POR  
**ENGMETRIA**  
 Projetos e Licenciamentos

	<b>PREFEITURA MUNICIPAL DE TIGRINHOS</b>		
	RODOVIA : ESTRADA MUNICIPAL TRECHO : SC-492 - BOM JESUS DO OESTE		
<b>MAPA DE LOCALIZAÇÃO</b>		FASE DO PROJETO: IMPRESSÃO DEFINITIVA	
CÓDIGO PROJETO: 359	ESCALA: 1:45.000	DATA: SETEMBRO / 2021	FOLHA: 01

**SEÇÕES TRANSVERSAIS**

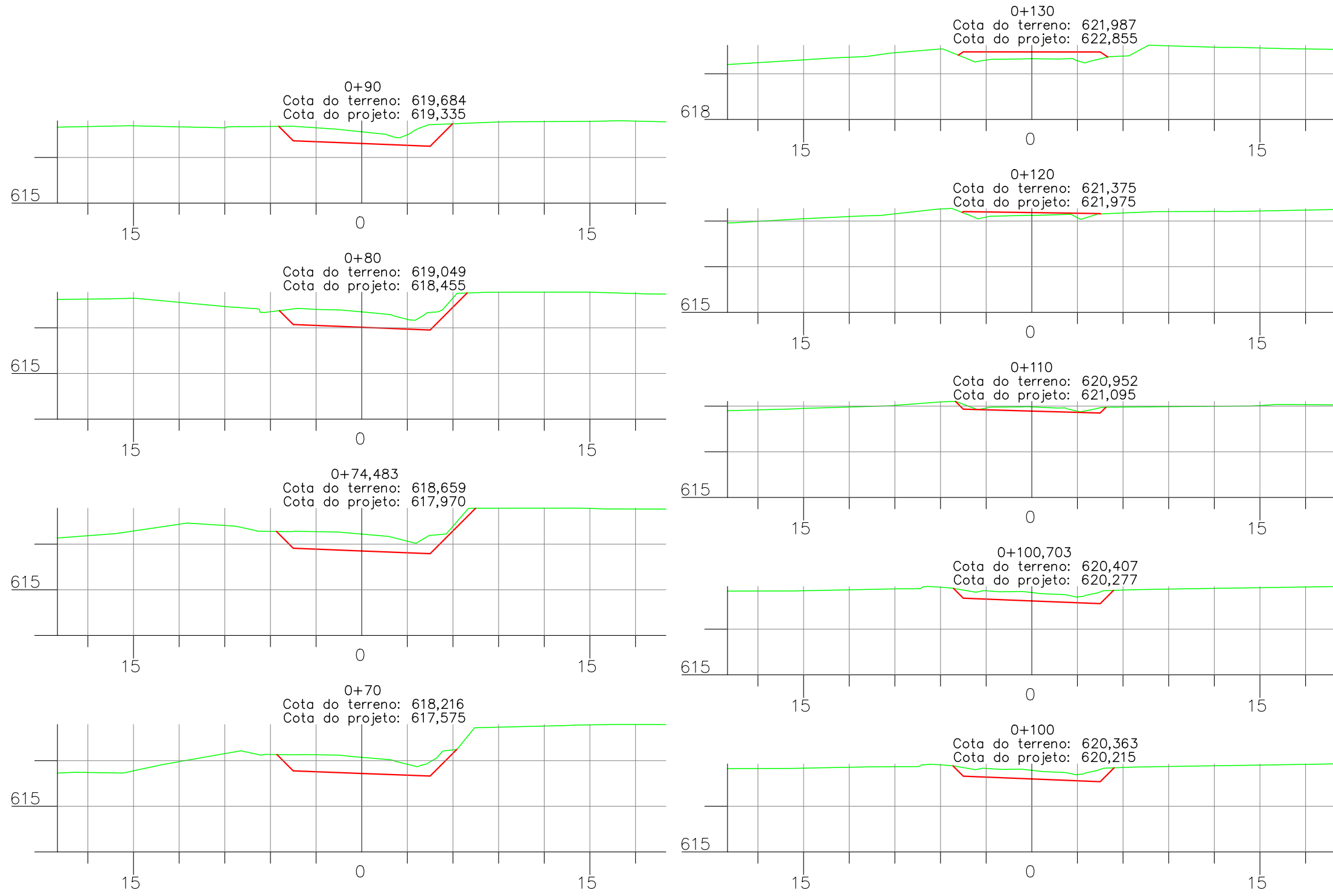




- CONVENÇÕES**
- TERRENO EXISTENTE
  - PROJETO
  - NÍVEL DE ROCHA

DESENVOLVIDO POR:  
**ENGMETRIA**  
Projetos e Licenciamentos

<b>PREFEITURA MUNICIPAL DE TIGRINHOS</b>			
RODOVIA : ESTRADA MUNICIPAL			
TRECHO : SC-492 - BOM JESUS DO OESTE			
<b>SEÇÕES TRANSVERSAIS DO PROJETO</b>			FASE DO PROJETO: IMPRESSÃO DEFINITIVA
CODIGO PROJETO: 369	ESCALA: 1:300	DATA: SETEMBRO / 2021	FOLHA: SEC-01

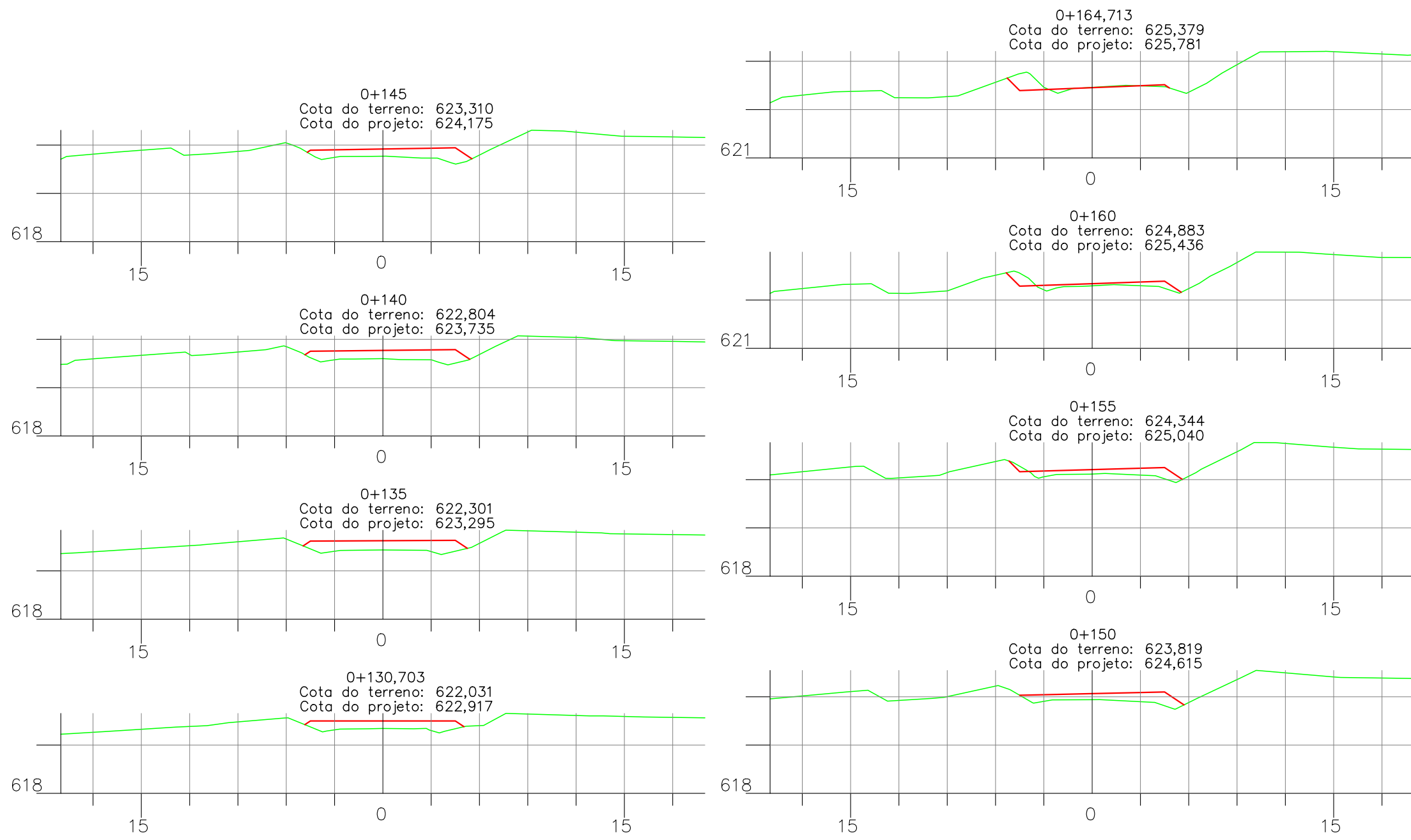


CONVENÇÕES

- TERRENO EXISTENTE
- PROJETO
- NÍVEL DE ROCHA

DESENVOLVIDO POR:  
  
 Projetos e Licenciamentos

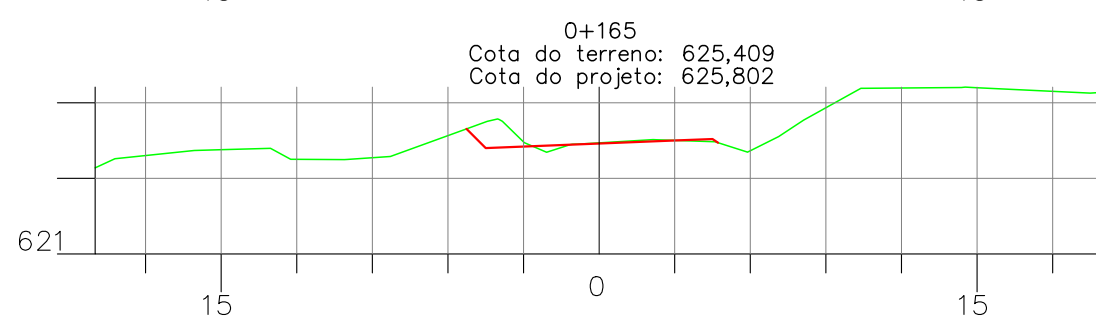
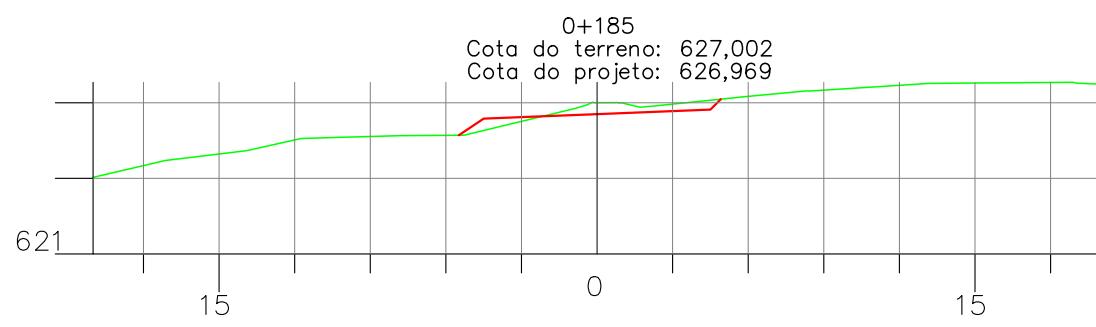
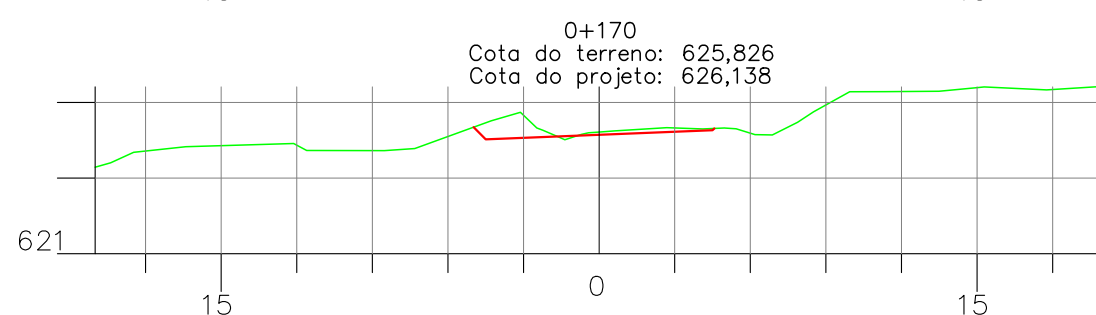
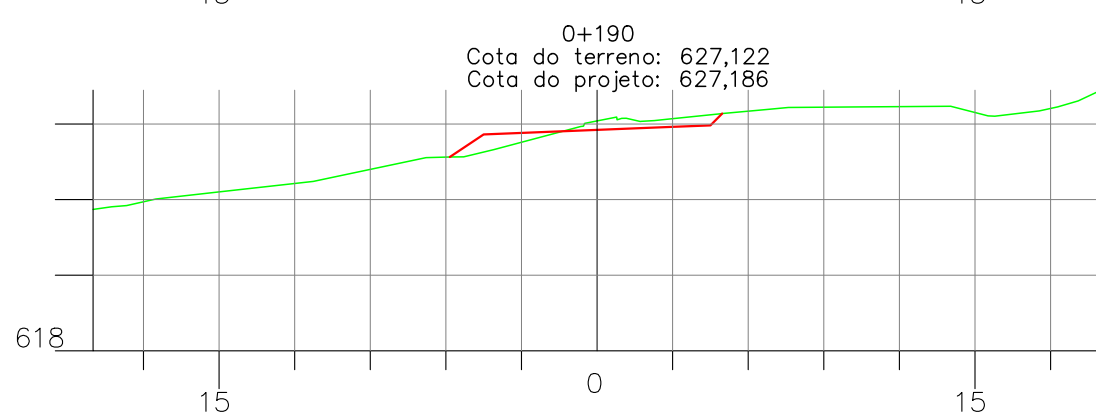
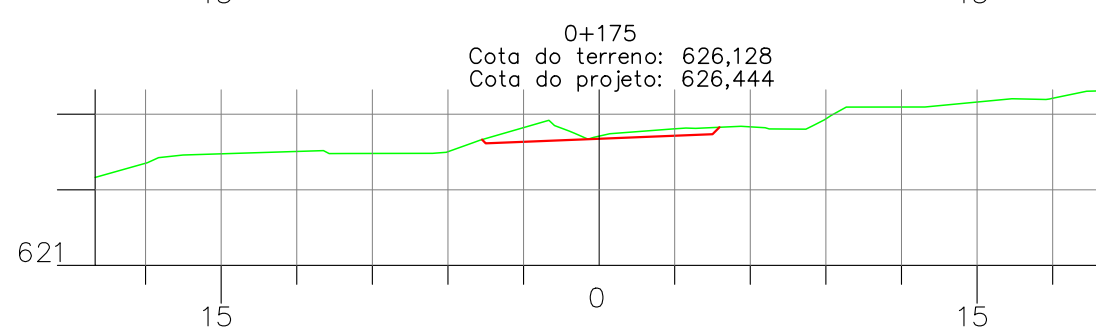
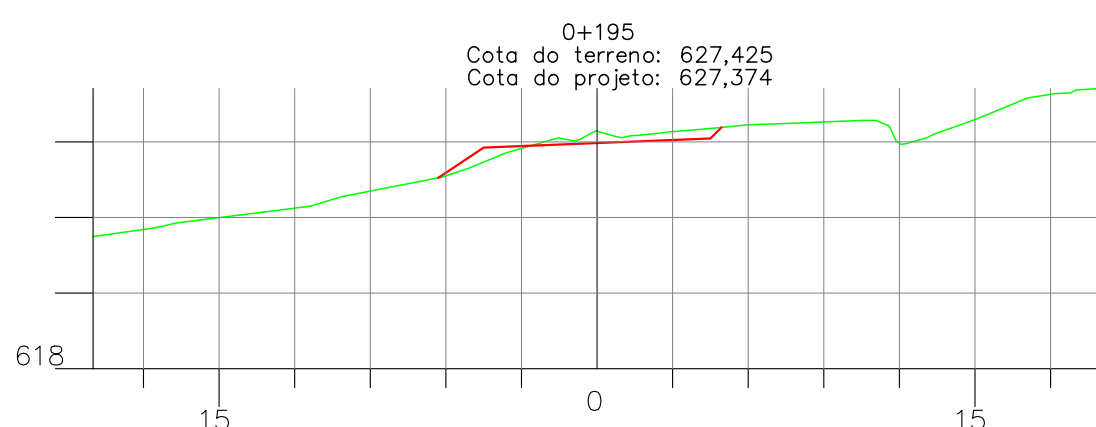
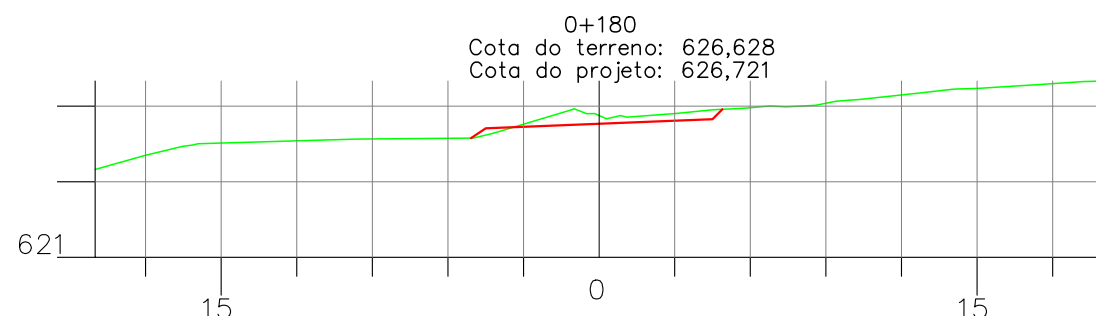
				<b>PREFEITURA MUNICIPAL DE TIGRINHOS</b>			
RODOVIA : ESTRADA MUNICIPAL				TRECHO : SC-492 - BOM JESUS DO OESTE			
<b>SEÇÕES TRANSVERSAIS DO PROJETO</b>						FASE DO PROJETO: IMPRESSÃO DEFINITIVA	
CODIGO PROJETO: 369	ESCALA: 1:300	DATA: SETEMBRO / 2021	FOLHA: SEC-02				



- CONVENÇÕES**
- TERRENO EXISTENTE
  - PROJETO
  - NÍVEL DE ROCHA

DESENVOLVIDO POR:  
**ENGMETRIA**  
Projetos e Licenciamentos

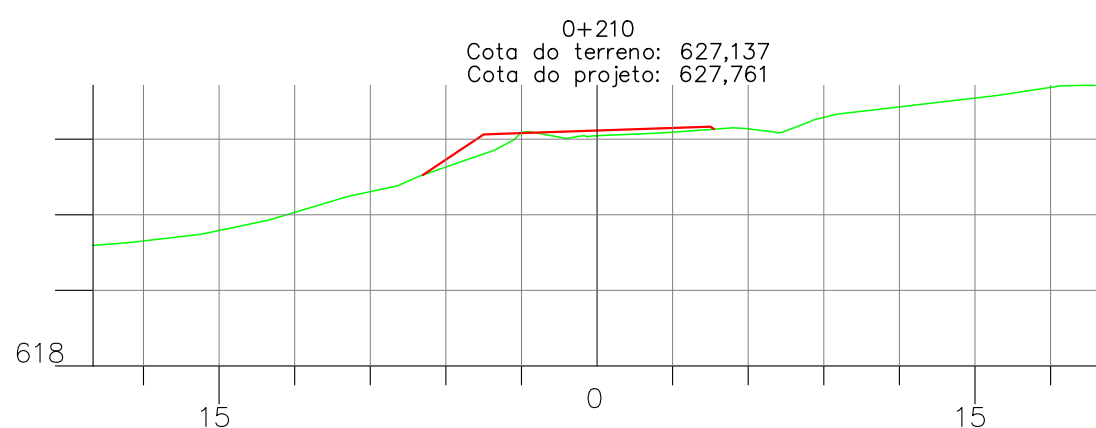
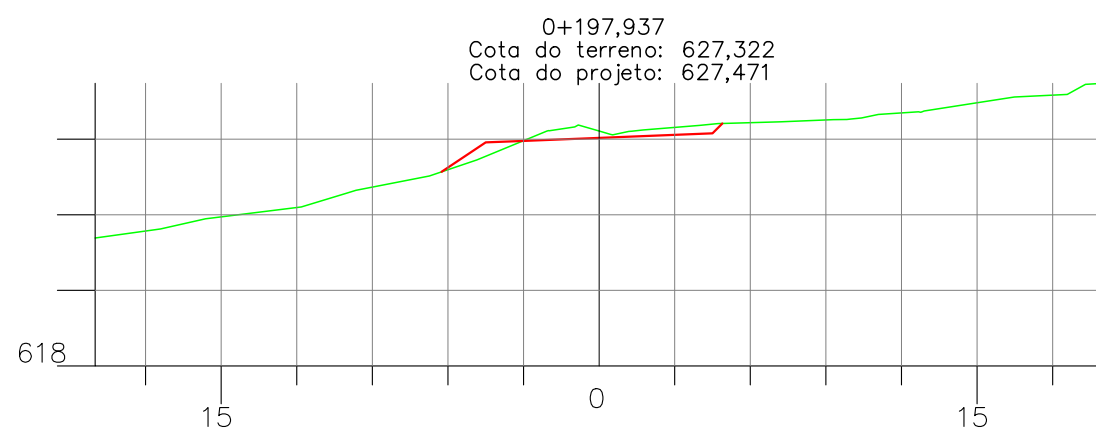
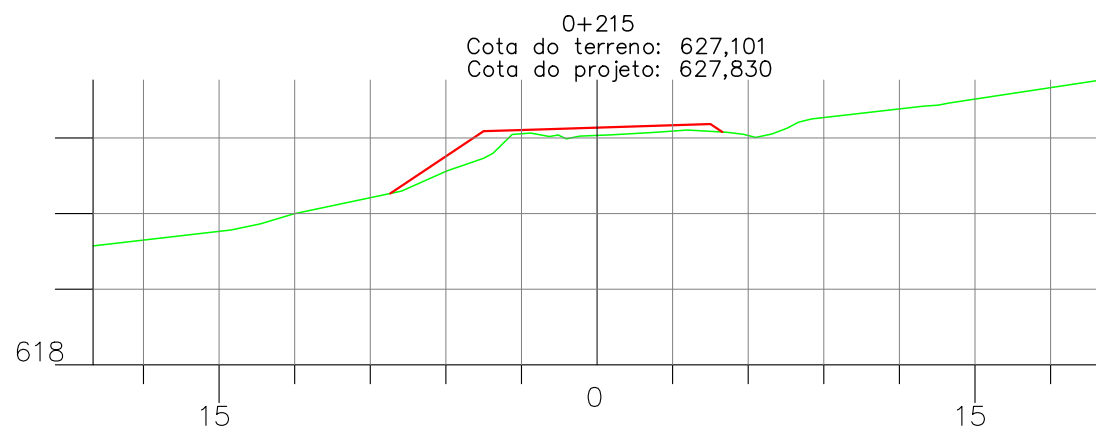
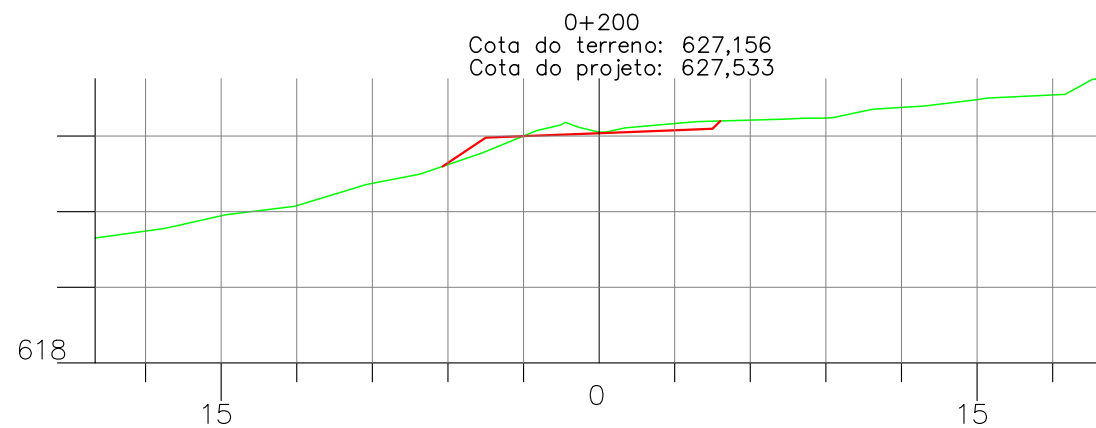
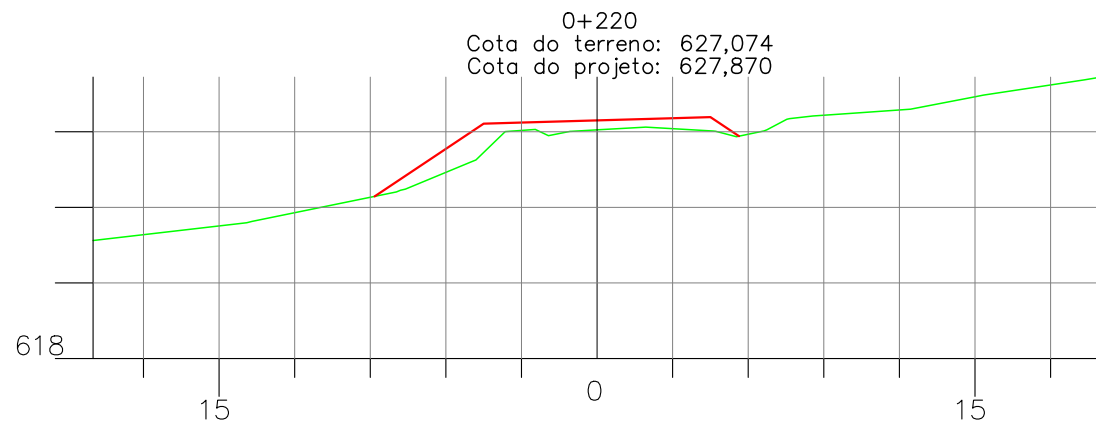
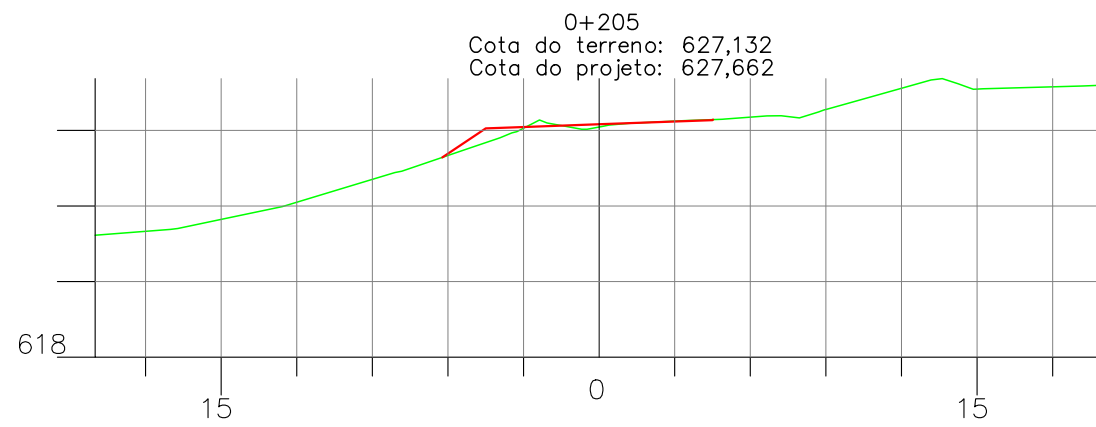
<b>PREFEITURA MUNICIPAL DE TIGRINHOS</b>			
RODOVIA : ESTRADA MUNICIPAL			
TRECHO : SC-492 - BOM JESUS DO OESTE			
<b>SEÇÕES TRANSVERSAIS DO PROJETO</b>			FASE DO PROJETO: IMPRESSÃO DEFINITIVA
CODIGO PROJETO: 369	ESCALA: 1:300	DATA: SETEMBRO / 2021	FOLHA: SEC-03



- CONVENÇÕES**
- TERRENO EXISTENTE
  - PROJETO
  - NÍVEL DE ROCHA

DESENVOLVIDO POR:  
**ENGMETRIA**  
Projetos e Licenciamentos

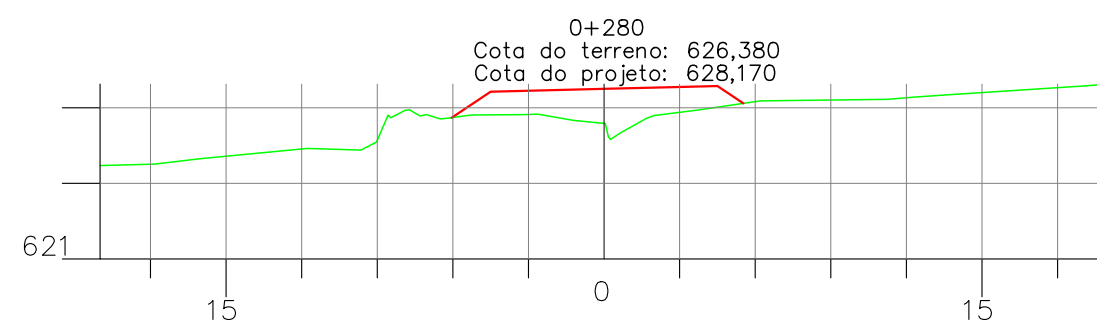
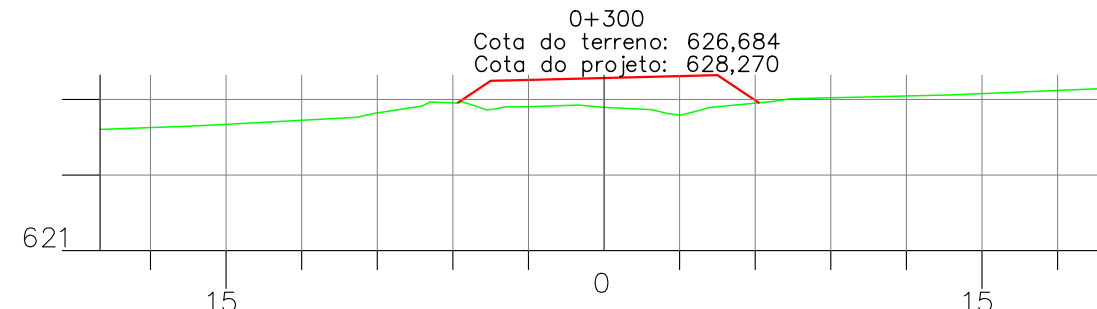
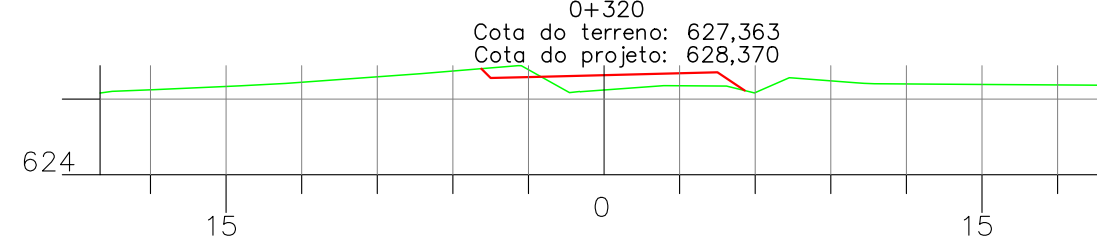
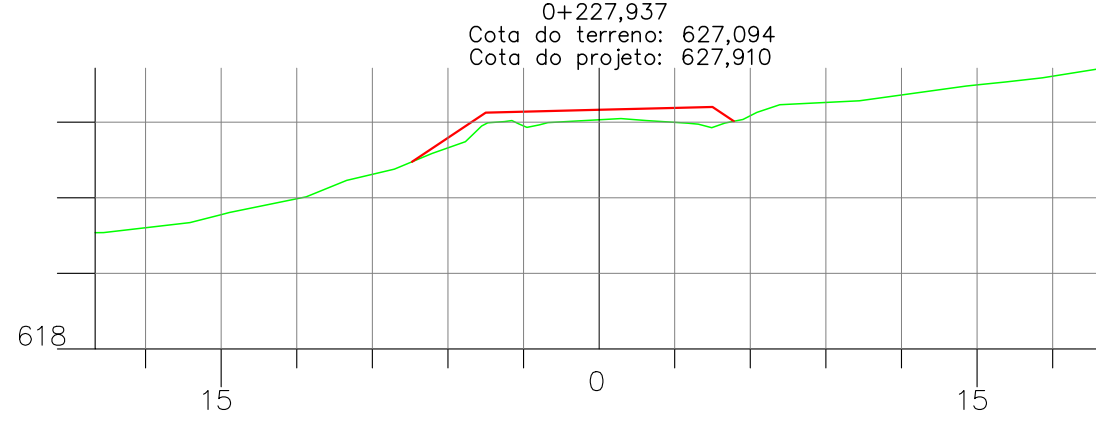
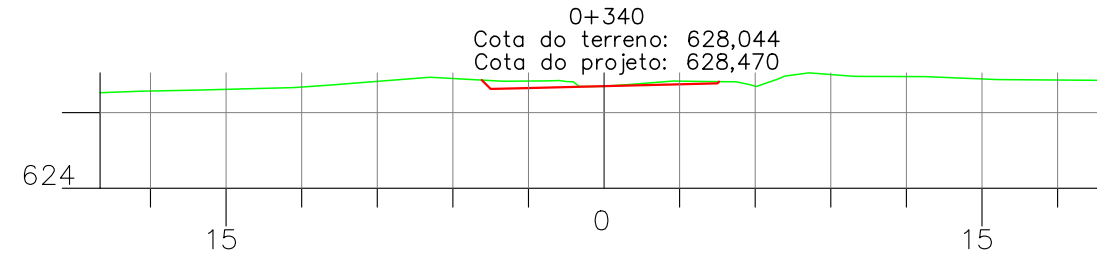
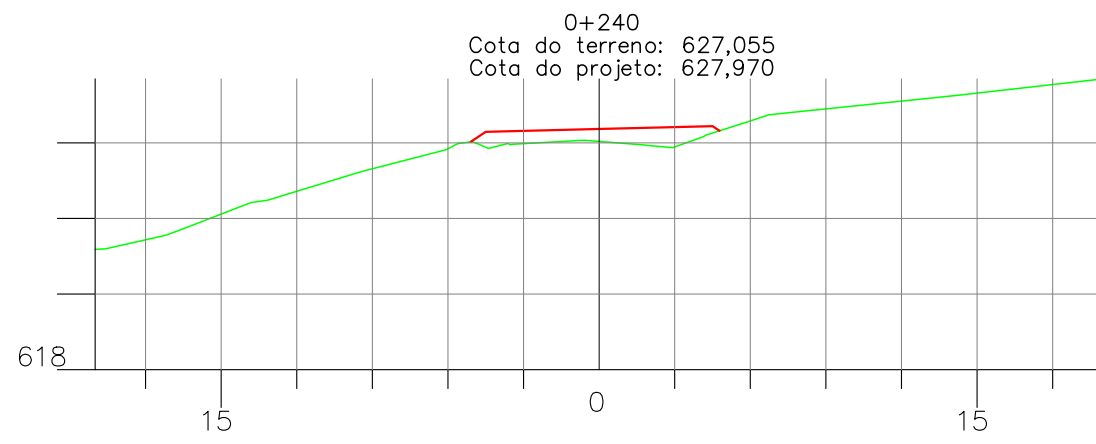

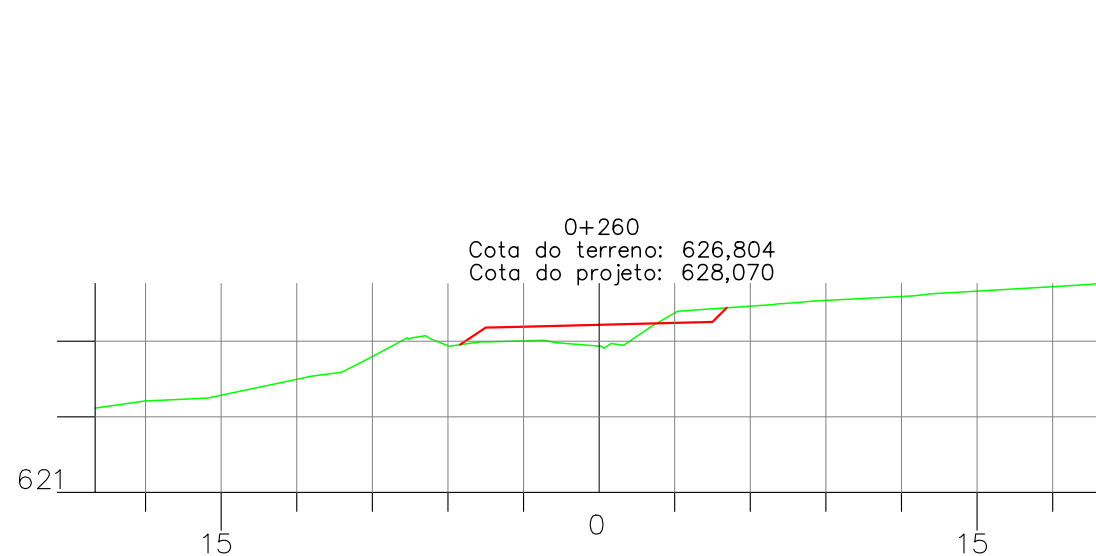
<b>PREFEITURA MUNICIPAL DE TIGRINHOS</b>			
RODOVIA : ESTRADA MUNICIPAL			
TRECHO : SC-492 - BOM JESUS DO OESTE			
<b>SEÇÕES TRANSVERSAIS DO PROJETO</b>			FASE DO PROJETO: IMPRESSÃO DEFINITIVA
CÓDIGO PROJETO	ESCALA	DATA	FOLHA
369	1:300	SETEMBRO / 2021	SEC-04



- CONVENÇÕES**
- TERRENO EXISTENTE
  - PROJETO
  - NÍVEL DE ROCHA

DESENVOLVIDO POR:  
**ENGMETRIA**  
Projetos e Licenciamentos


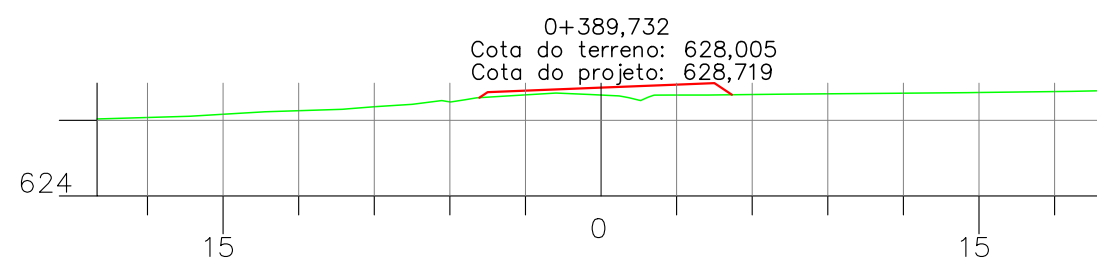
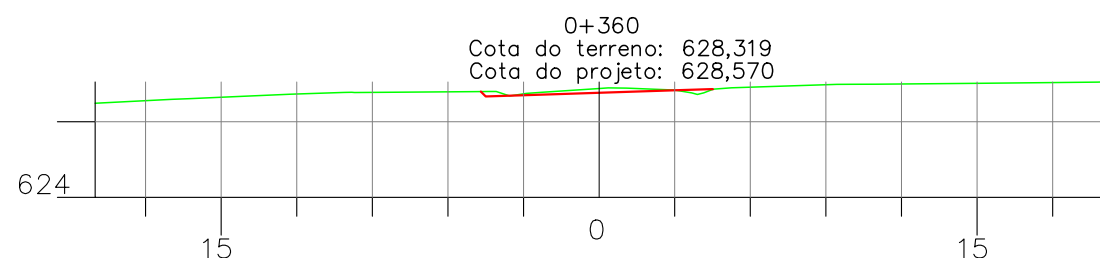
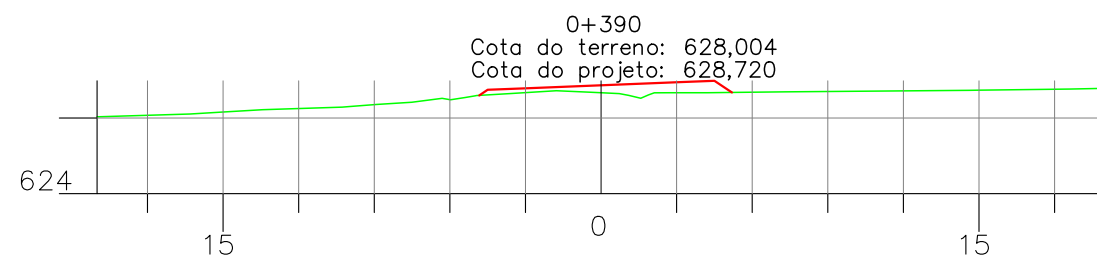
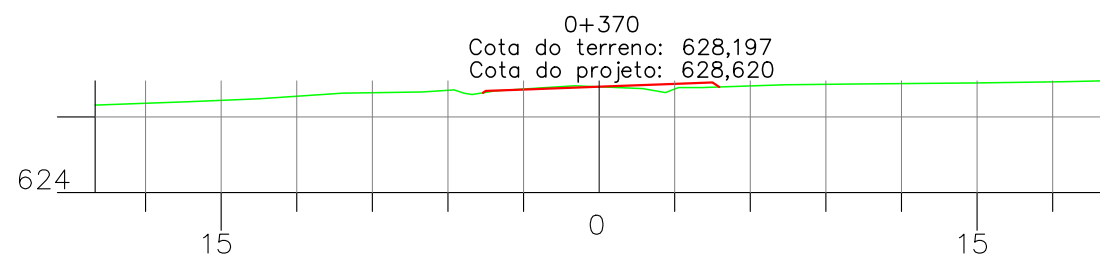
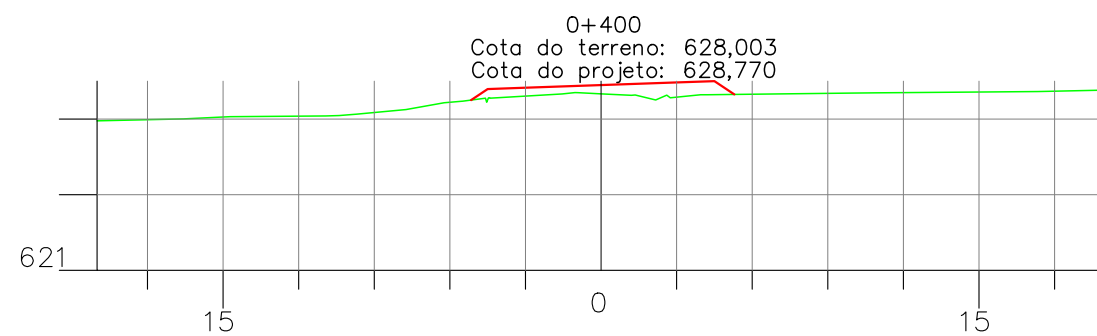
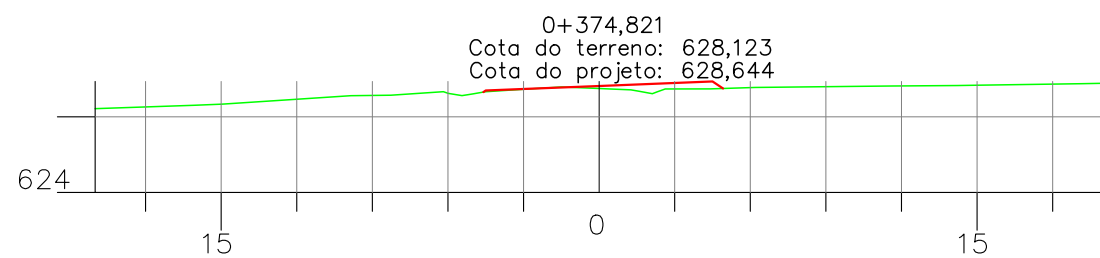
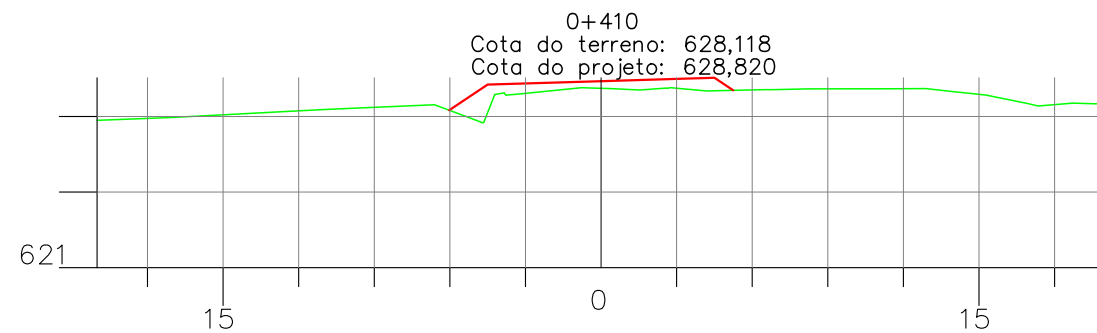
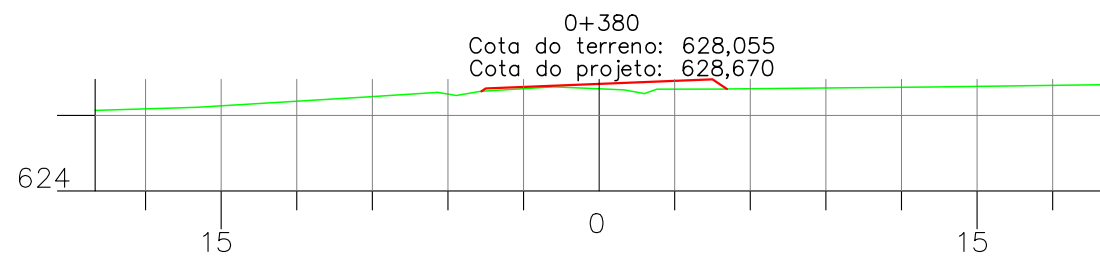
<b>PREFEITURA MUNICIPAL DE TIGRINHOS</b>			
RODOVIA : ESTRADA MUNICIPAL			
TRECHO : SC-492 - BOM JESUS DO OESTE			
<b>SEÇÕES TRANSVERSAIS DO PROJETO</b>			FASE DO PROJETO: IMPRESSÃO DEFINITIVA
CODIGO PROJETO: 369	ESCALA: 1:300	DATA: SETEMBRO / 2021	FOLHA: SEC-05



- CONVENÇÕES**
- TERRENO EXISTENTE
  - PROJETO
  - NÍVEL DE ROCHA

DESENVOLVIDO POR:  
**ENGMETRIA**  
Projetos e Licenciamentos

<b>PREFEITURA MUNICIPAL DE TIGRINHOS</b>			
RODOVIA : ESTRADA MUNICIPAL			
TRECHO : SC-492 - BOM JESUS DO OESTE			
<b>SEÇÕES TRANSVERSAIS DO PROJETO</b>			FASE DO PROJETO: IMPRESSÃO DEFINITIVA
CODIGO PROJETO: 369	ESCALA: 1:300	DATA: SETEMBRO / 2021	FOLHA: SEC-06

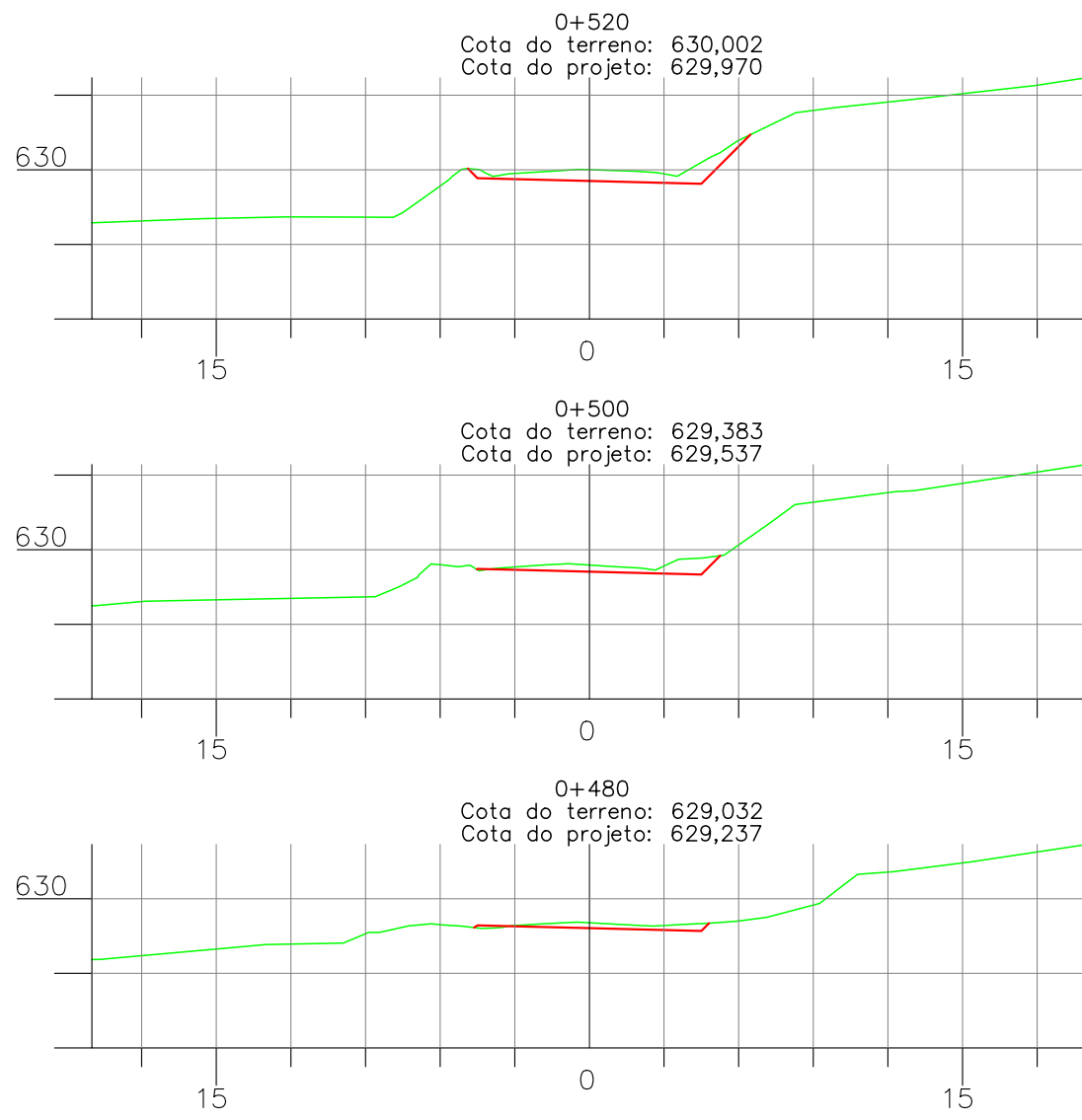
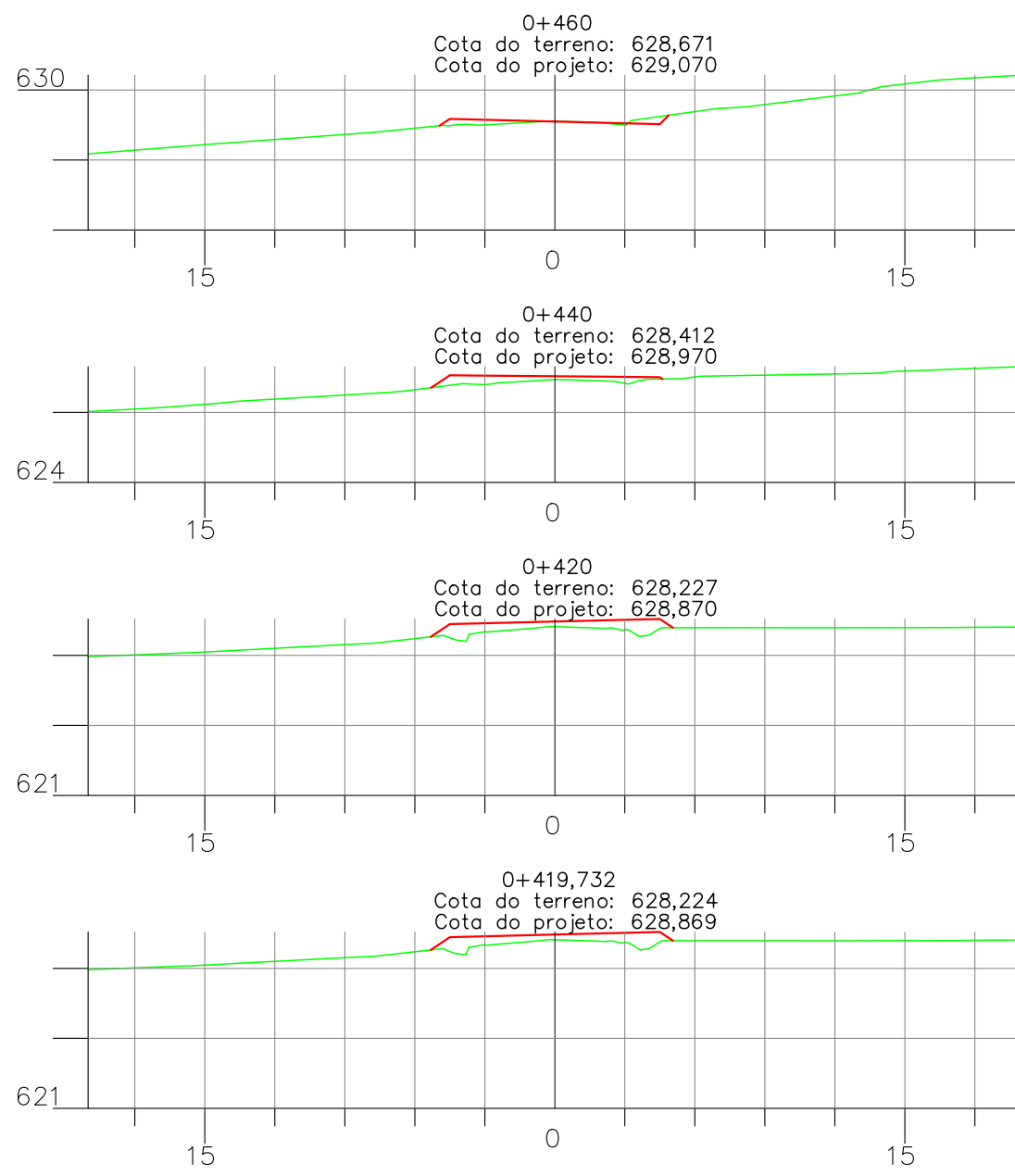


CONVENÇÕES

- TERRENO EXISTENTE
- PROJETO
- NÍVEL DE ROCHA

DESENVOLVIDO POR:  
**ENGMETRIA**  
Projetos e Licenciamentos

PREFEITURA MUNICIPAL DE TIGRINHOS			
RODOVIA : ESTRADA MUNICIPAL			
TRECHO : SC-492 - BOM JESUS DO OESTE			
<b>SEÇÕES TRANSVERSAIS DO PROJETO</b>			FASE DO PROJETO: IMPRESSÃO DEFINITIVA
CODIGO PROJETO: 369	ESCALA: 1:300	DATA: SETEMBRO / 2021	FOLHA: SEC-07



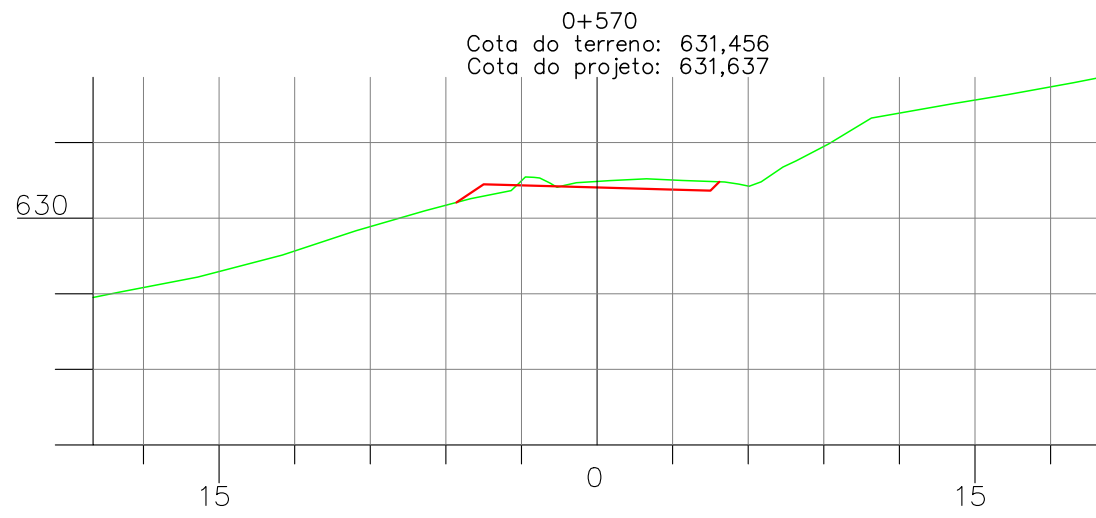
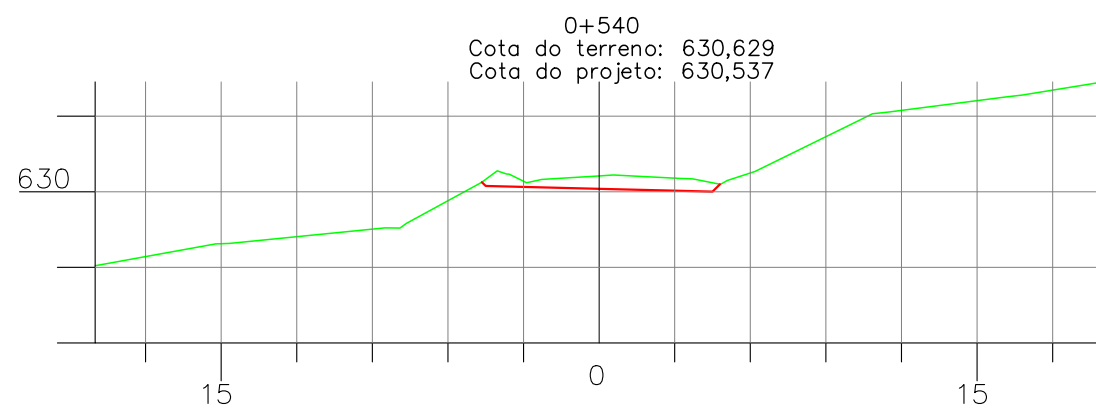
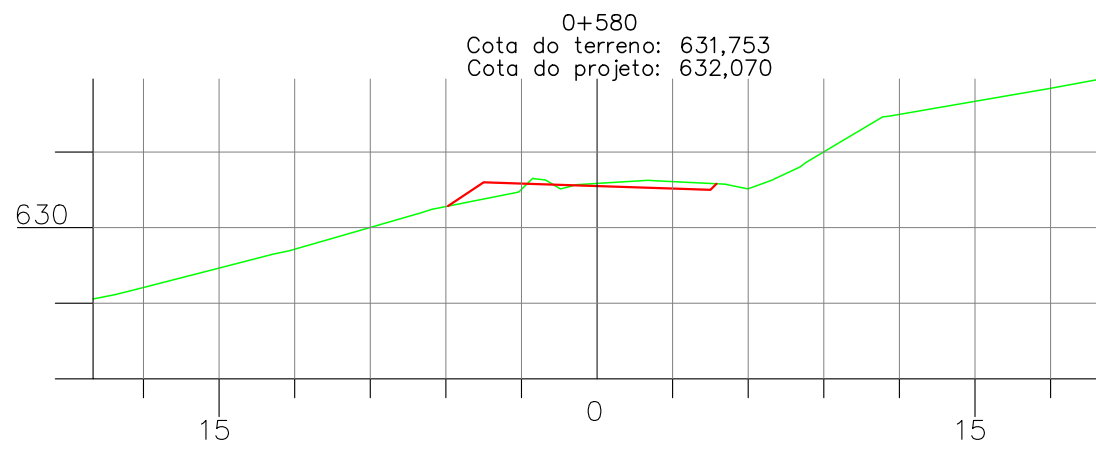
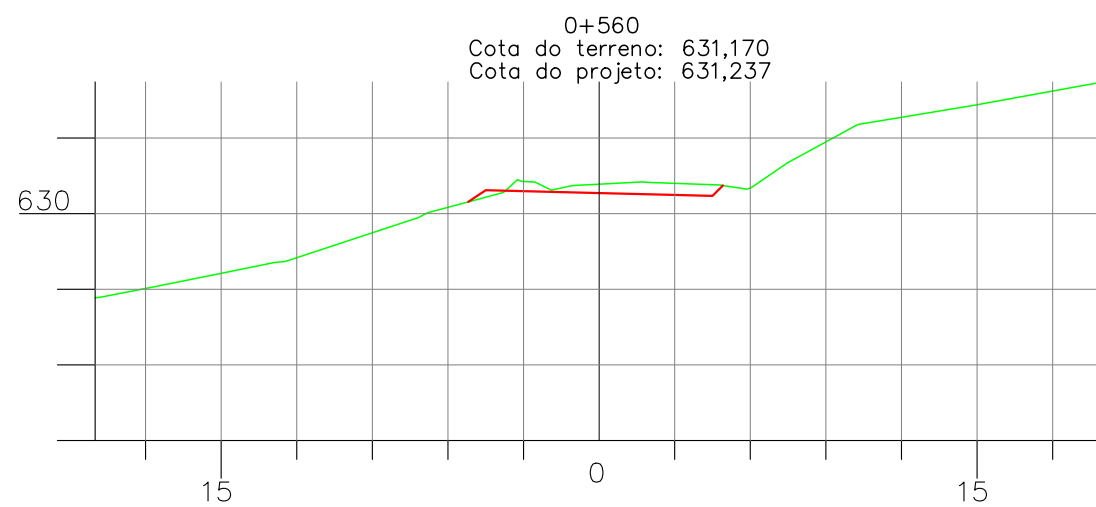
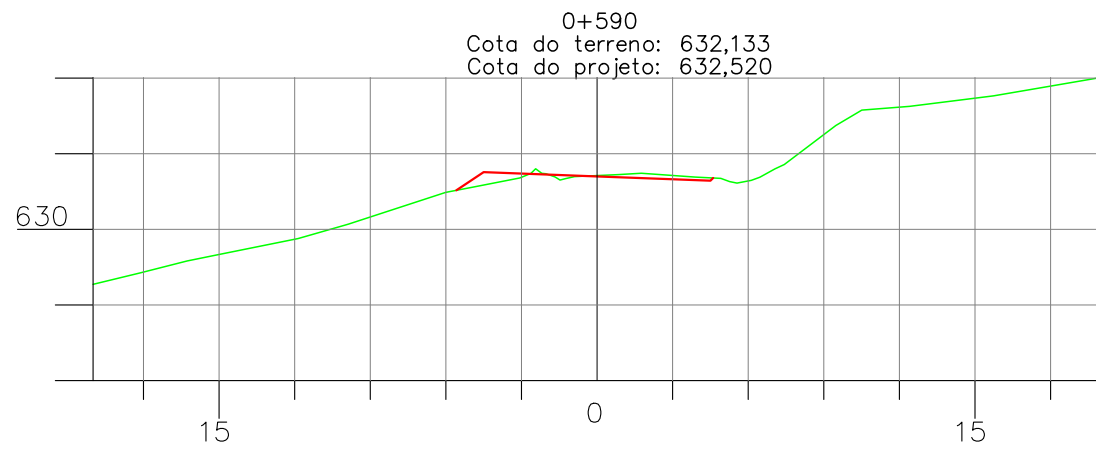
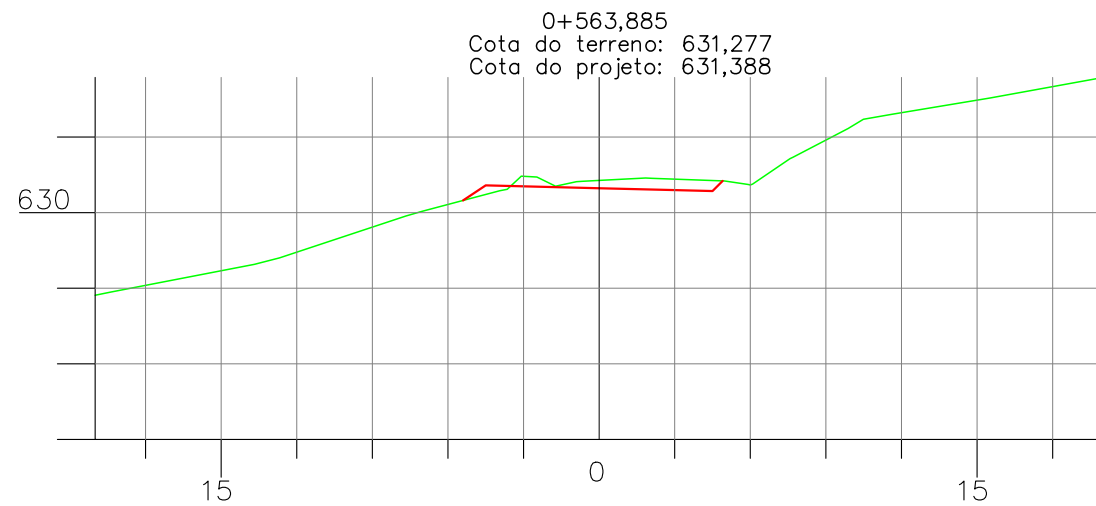
**CONVENÇÕES**

- TERRENO EXISTENTE
- PROJETO
- NÍVEL DE ROCHA

DESENVOLVIDO POR:  
**ENGMETRIA**  
Projetos e Licenciamentos

<b>PREFEITURA MUNICIPAL DE TIGRINHOS</b>			
RODOVIA : ESTRADA MUNICIPAL			
TRECHO : SC-492 - BOM JESUS DO OESTE			
<b>SEÇÕES TRANSVERSAIS DO PROJETO</b>			FASE DO PROJETO: IMPRESSÃO DEFINITIVA
CÓDIGO PROJETO 369	ESCALA 1:300	DATA SETEMBRO / 2021	FOLHA SEC-08

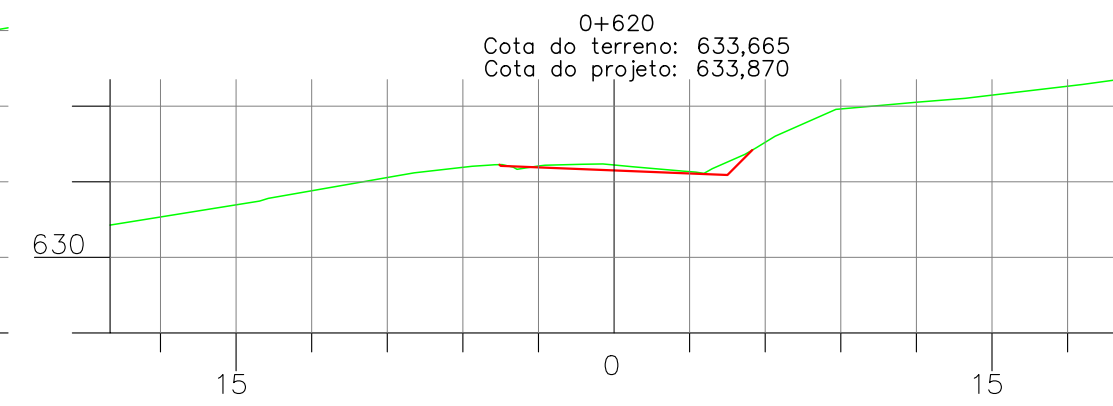
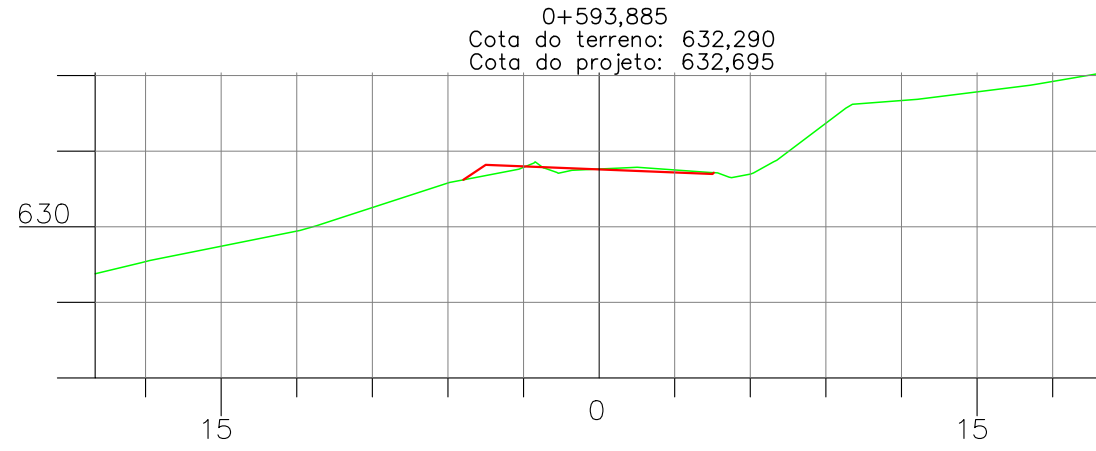
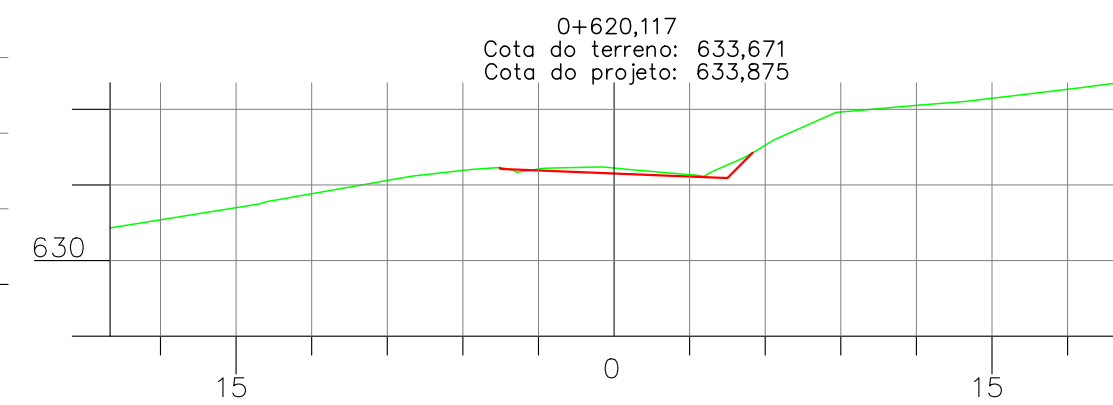
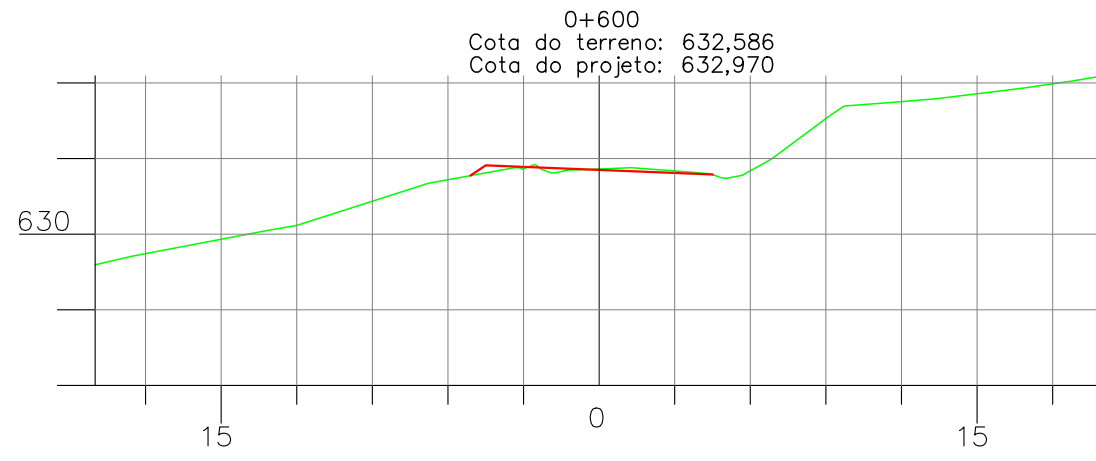
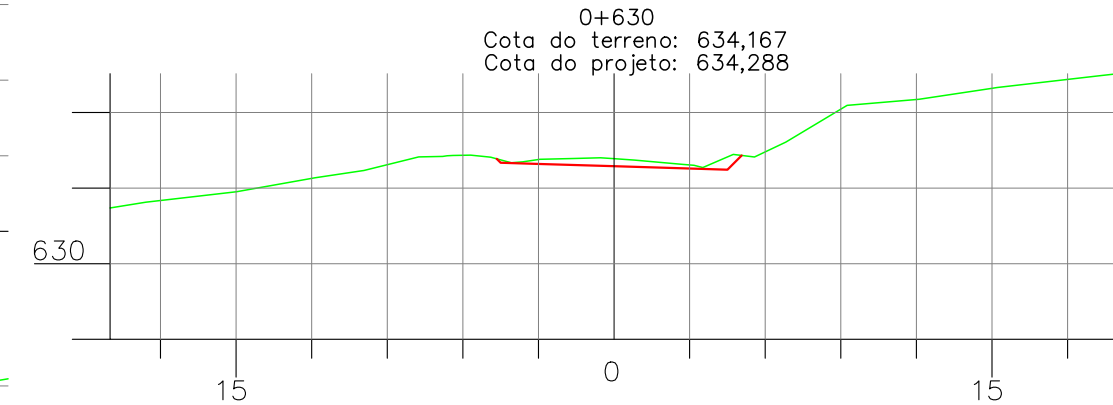
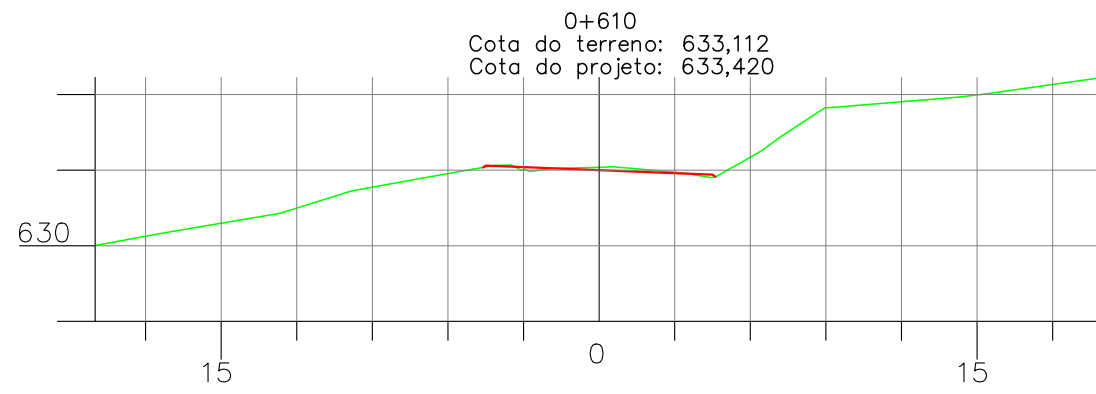




- CONVENÇÕES**
- TERRENO EXISTENTE
  - PROJETO
  - NÍVEL DE ROCHA

DESENVOLVIDO POR:  
**ENGMETRIA**  
Projetos e Licenciamentos

<b>PREFEITURA MUNICIPAL DE TIGRINHOS</b>			
RODOVIA : ESTRADA MUNICIPAL			
TRECHO : SC-492 - BOM JESUS DO OESTE			
<b>SEÇÕES TRANSVERSAIS DO PROJETO</b>			FASE DO PROJETO: IMPRESSÃO DEFINITIVA
CODIGO PROJETO: 369	ESCALA: 1:300	DATA: SETEMBRO / 2021	FOLHA: SEC-09

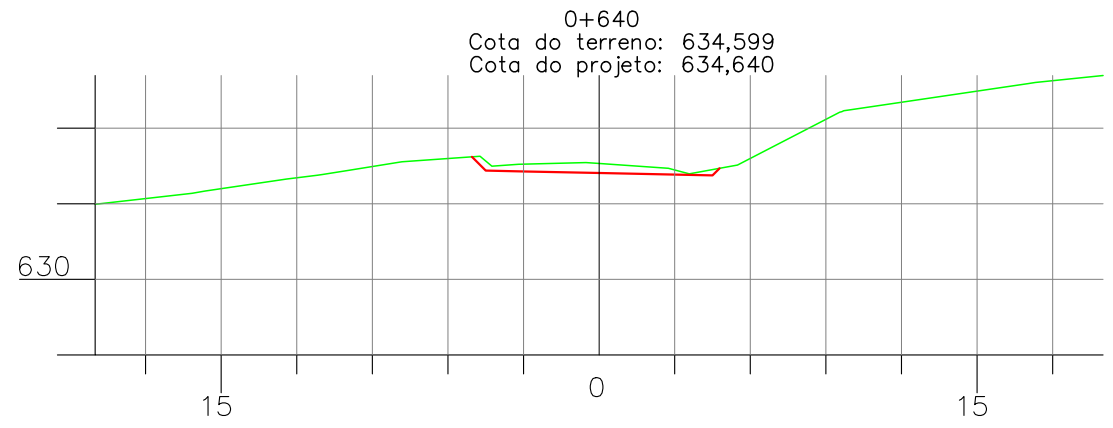
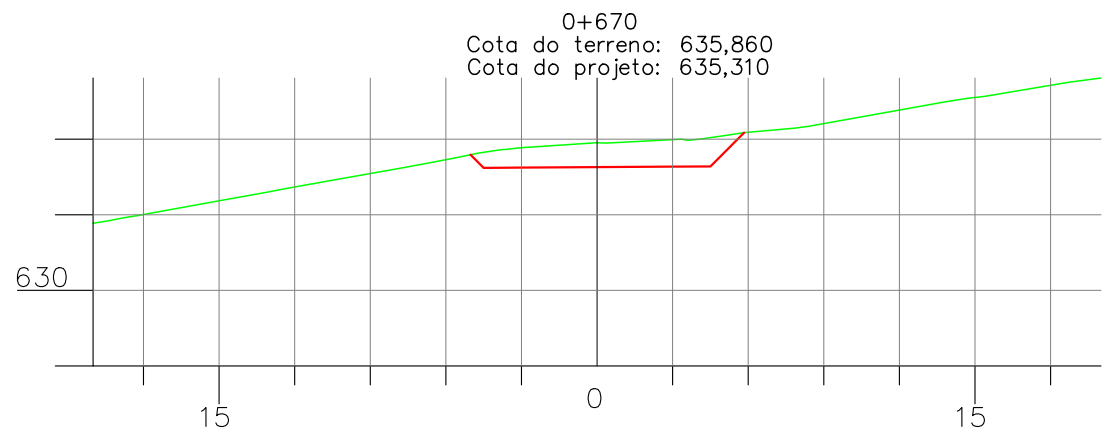
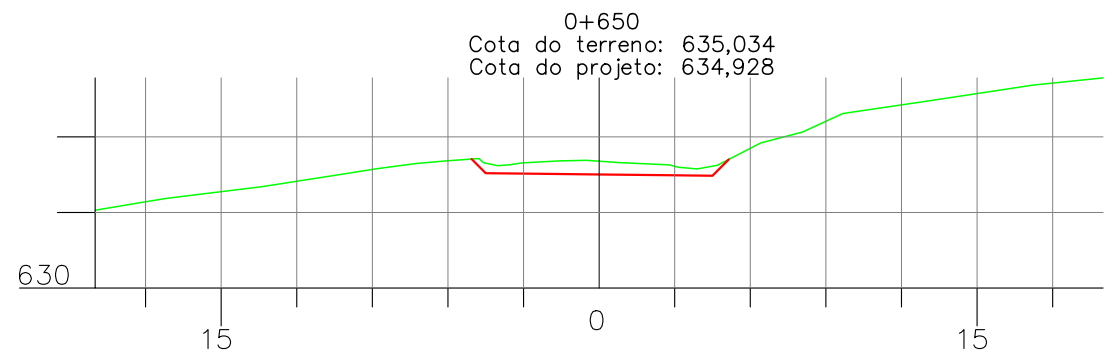
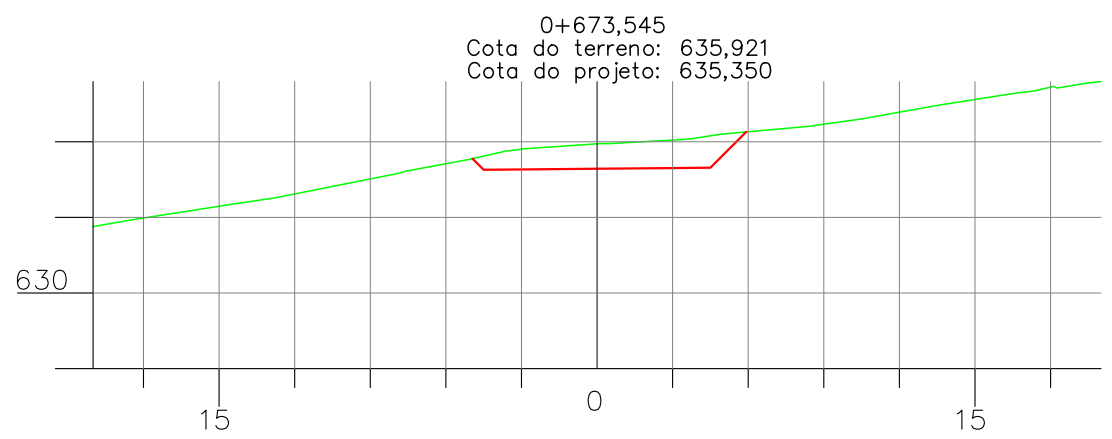
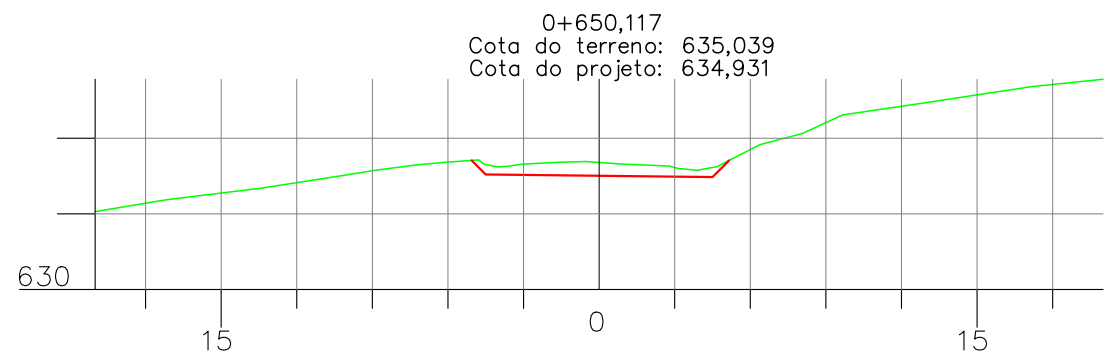
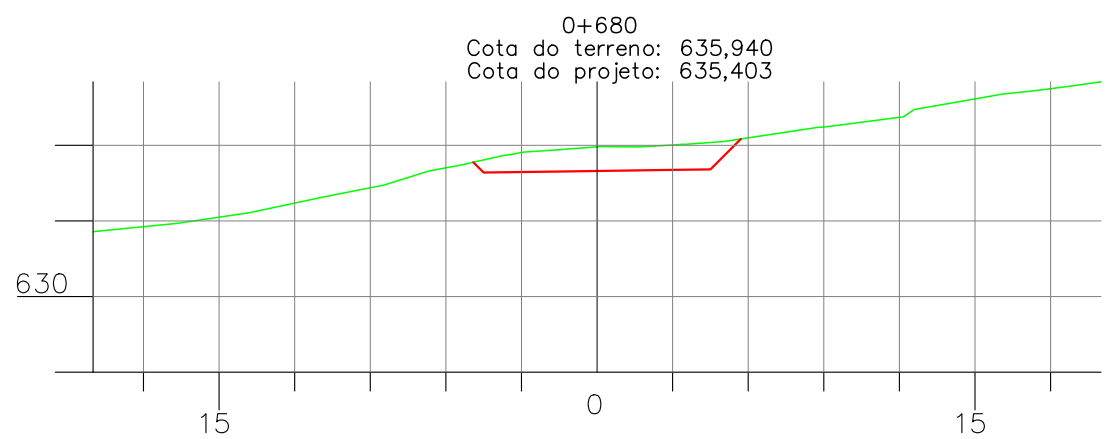
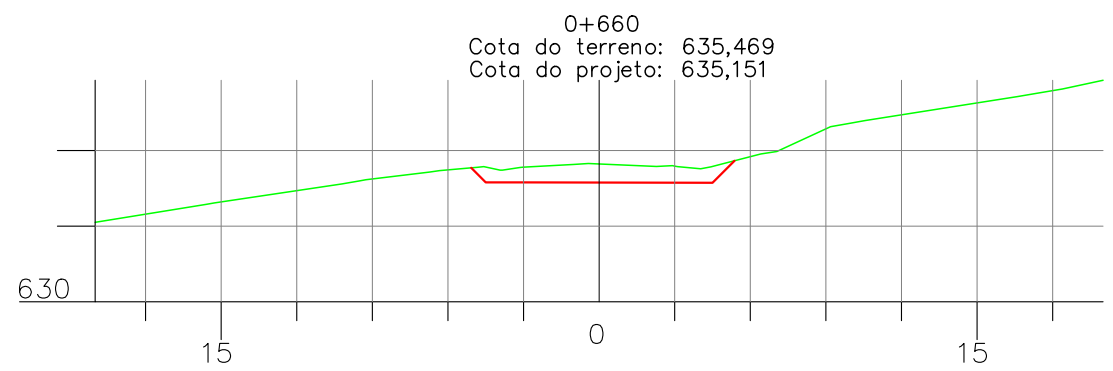


CONVENÇÕES

- TERRENO EXISTENTE
- PROJETO
- NÍVEL DE ROCHA

DESENVOLVIDO POR:  
**ENGMETRIA**  
Projetos e Licenciamentos

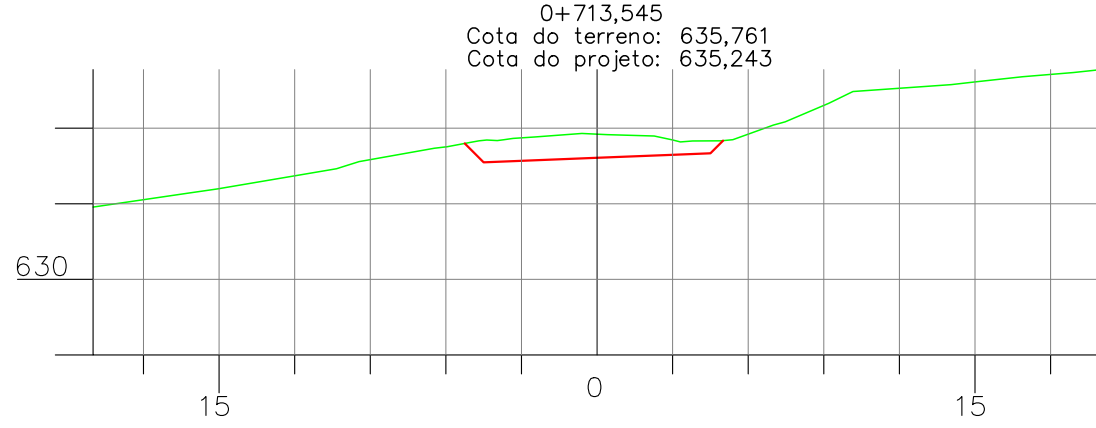
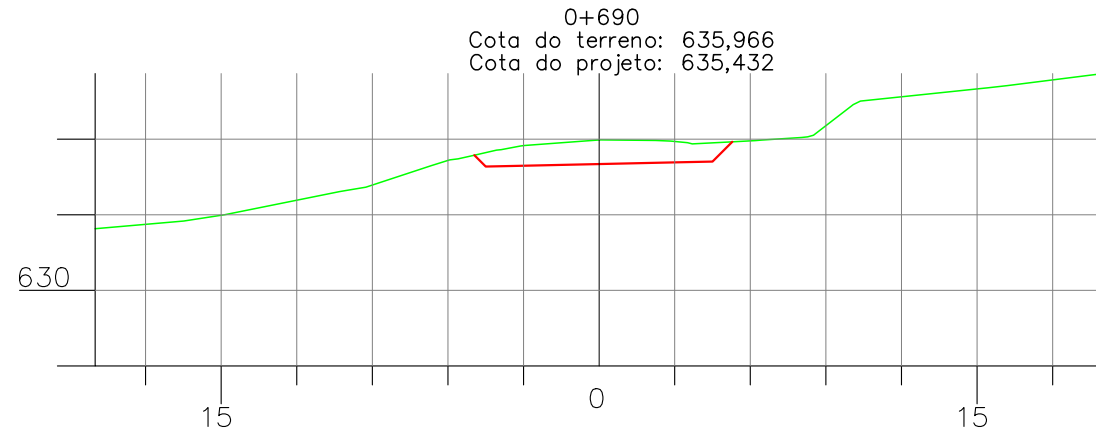
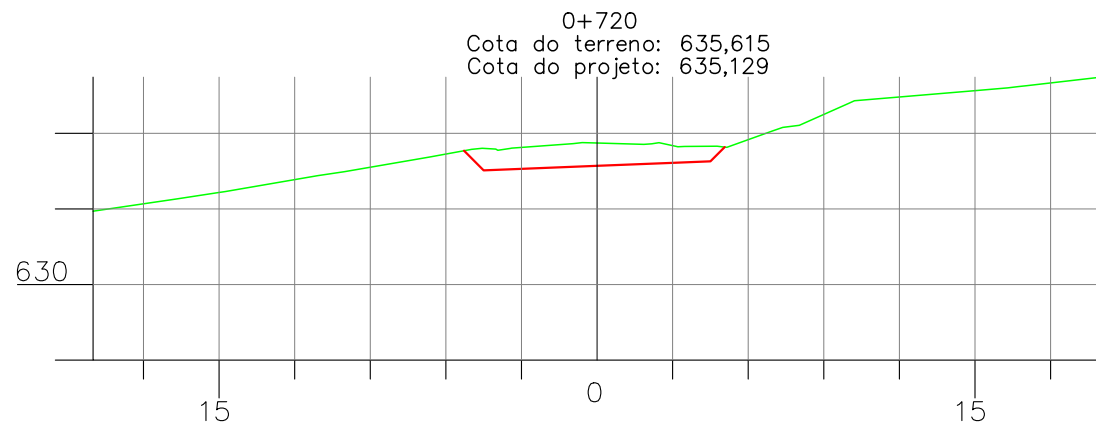
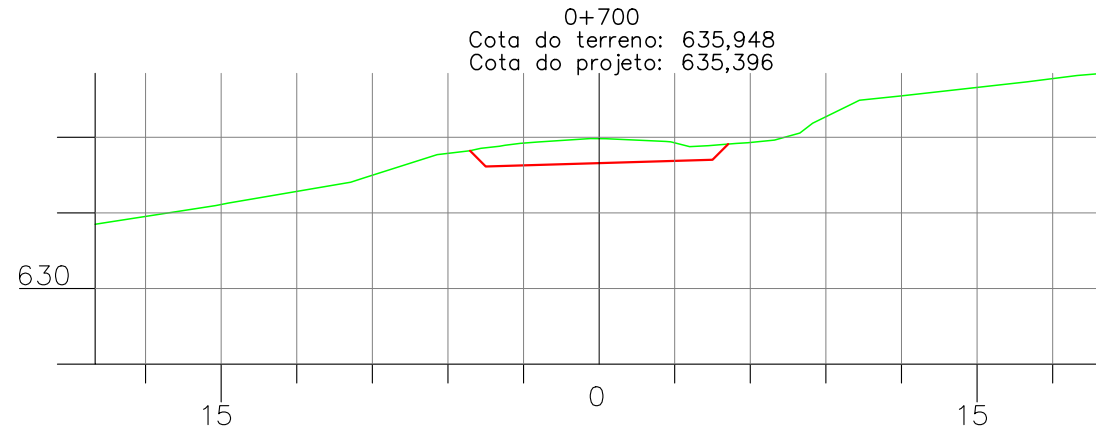
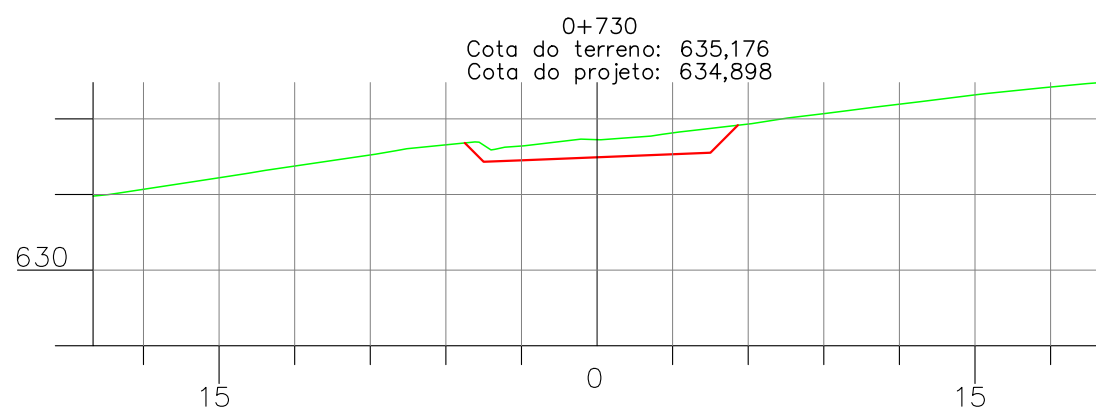
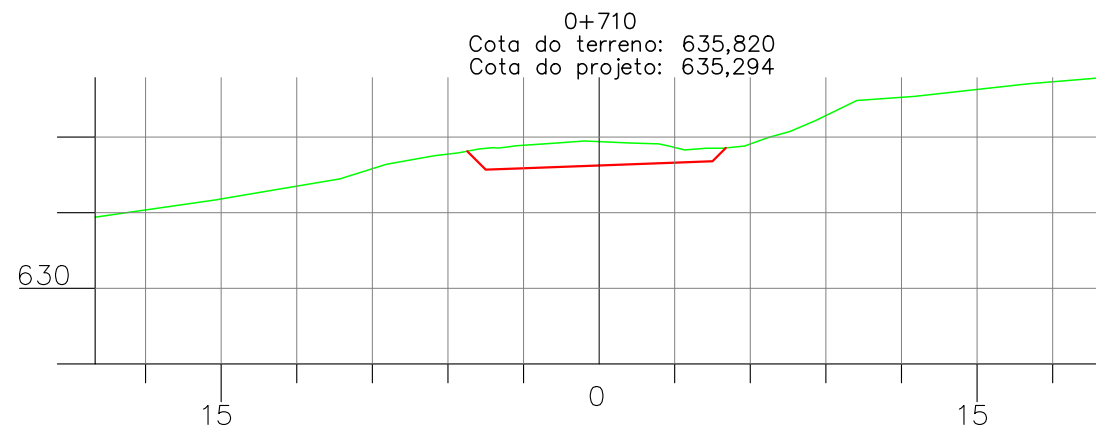
PREFEITURA MUNICIPAL DE TIGRINHOS			
RODOVIA : ESTRADA MUNICIPAL			
TRECHO : SC-492 - BOM JESUS DO OESTE			
<b>SEÇÕES TRANSVERSAIS DO PROJETO</b>			FASE DO PROJETO: IMPRESSÃO DEFINITIVA
CODIGO PROJETO: 369	ESCALA: 1:300	DATA: SETEMBRO / 2021	FOLHA: SEC-10



- CONVENÇÕES**
- TERRENO EXISTENTE
  - PROJETO
  - NÍVEL DE ROCHA

DESENVOLVIDO POR:  
**ENGMETRIA**  
Projetos e Licenciamentos

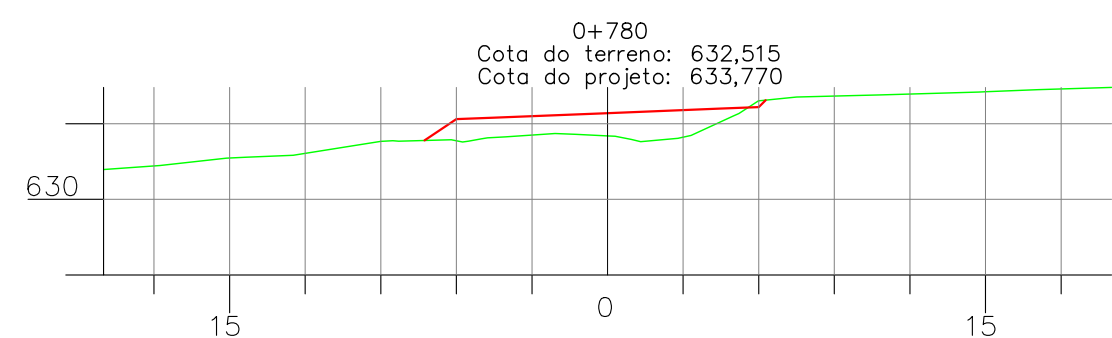
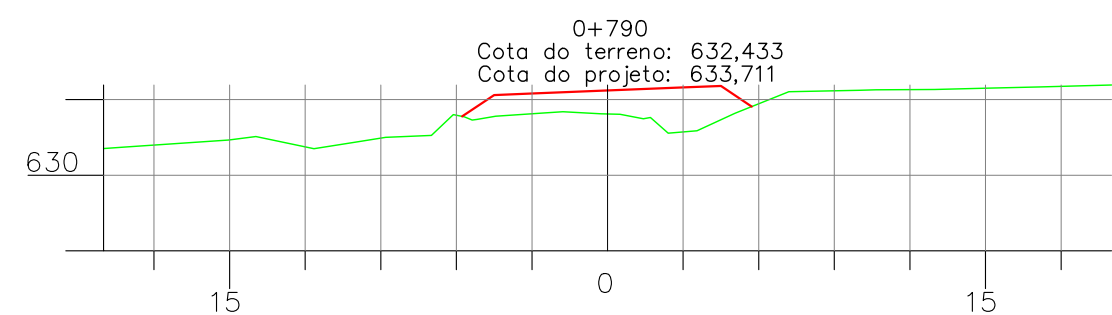
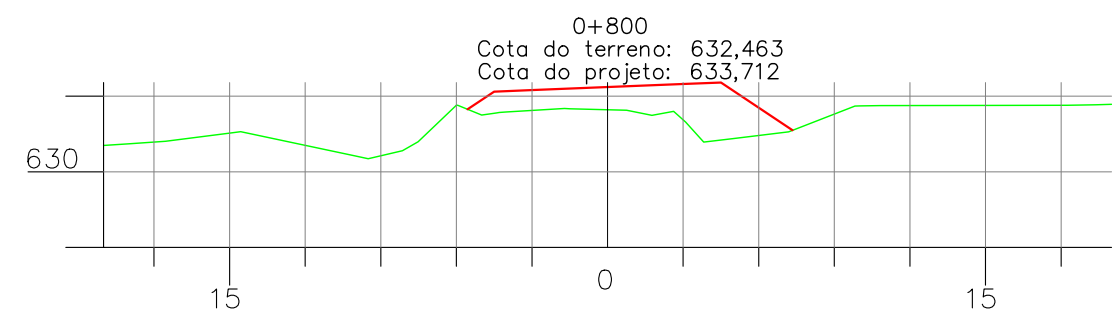
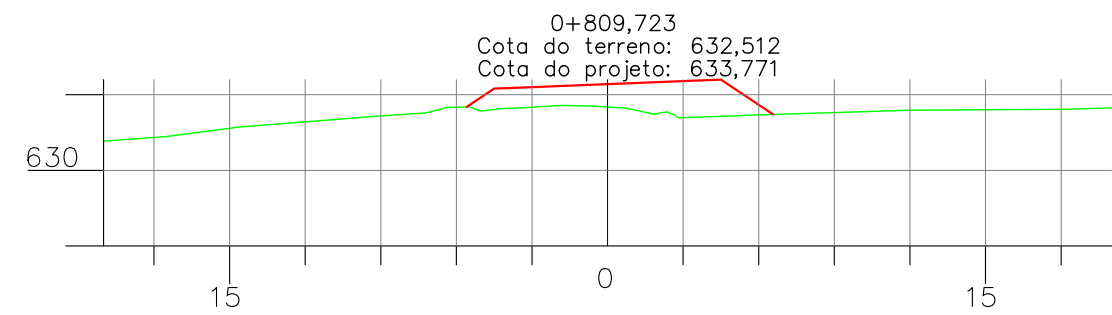
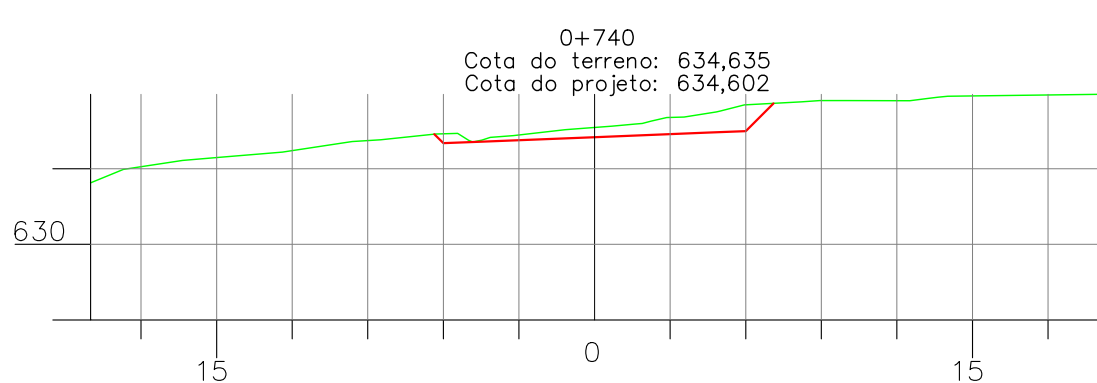
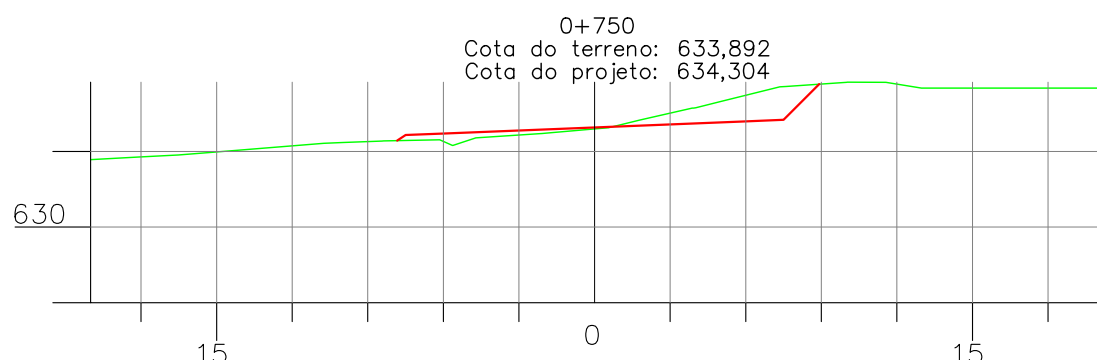
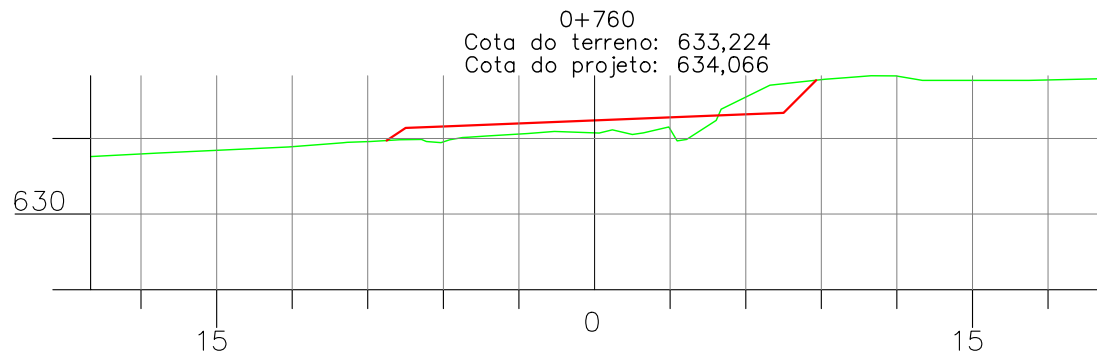
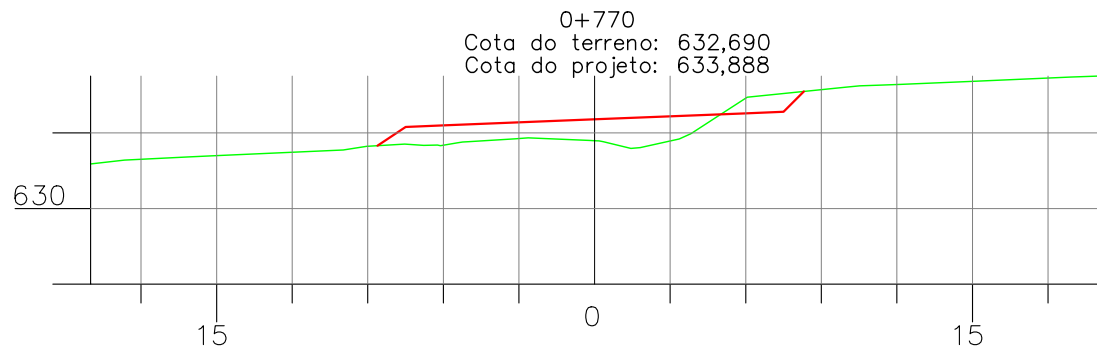
<b>PREFEITURA MUNICIPAL DE TIGRINHOS</b>			
RODOVIA : ESTRADA MUNICIPAL			
TRECHO : SC-492 - BOM JESUS DO OESTE			
<b>SEÇÕES TRANSVERSAIS DO PROJETO</b>			FASE DO PROJETO: IMPRESSÃO DEFINITIVA
CÓDIGO PROJETO	ESCALA	DATA	FOLHA
369	1:300	SETEMBRO / 2021	SEC-11



- CONVENÇÕES**
- TERRENO EXISTENTE
  - PROJETO
  - NÍVEL DE ROCHA

DESENVOLVIDO POR:  
**ENGMETRIA**  
Projetos e Licenciamentos

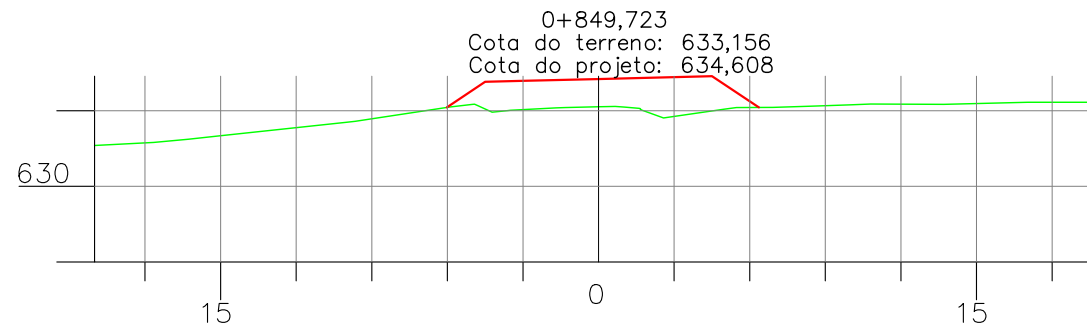
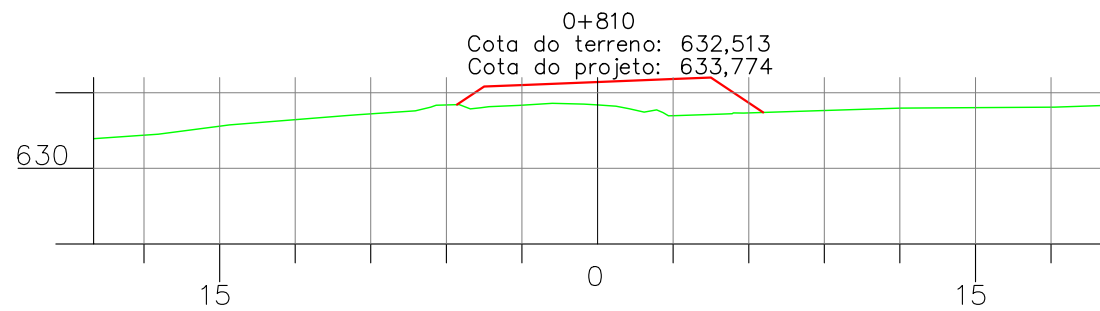
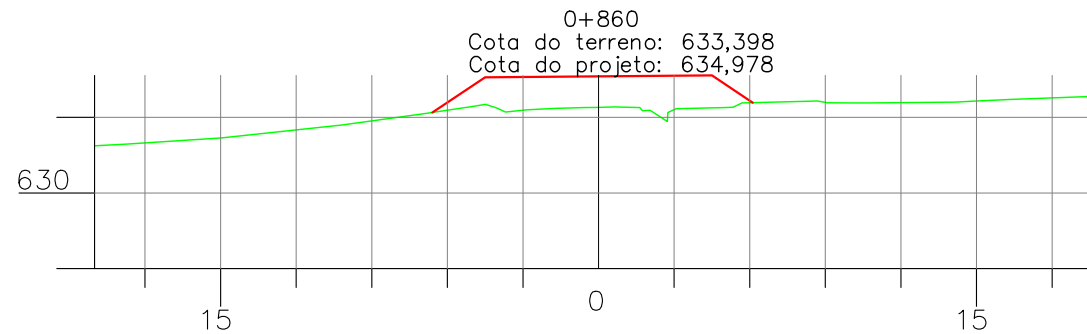
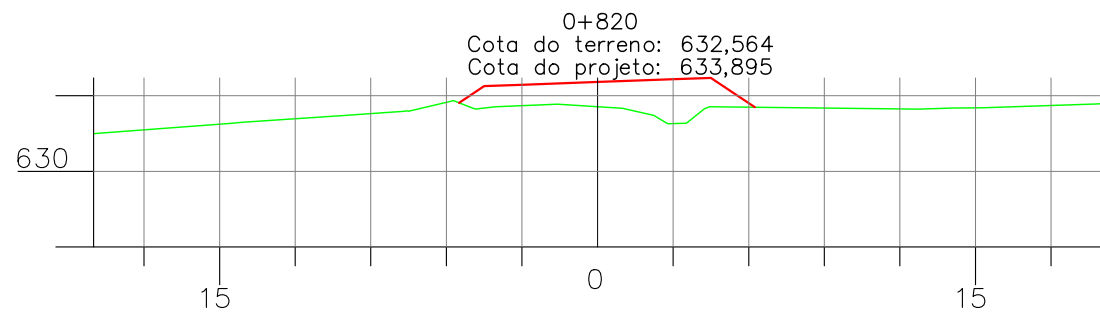
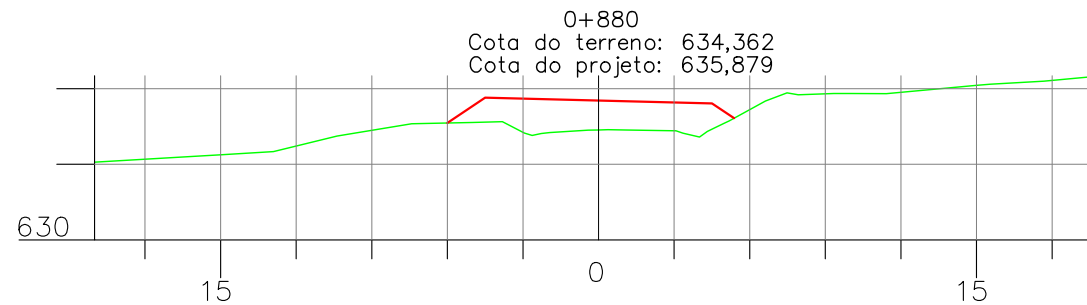
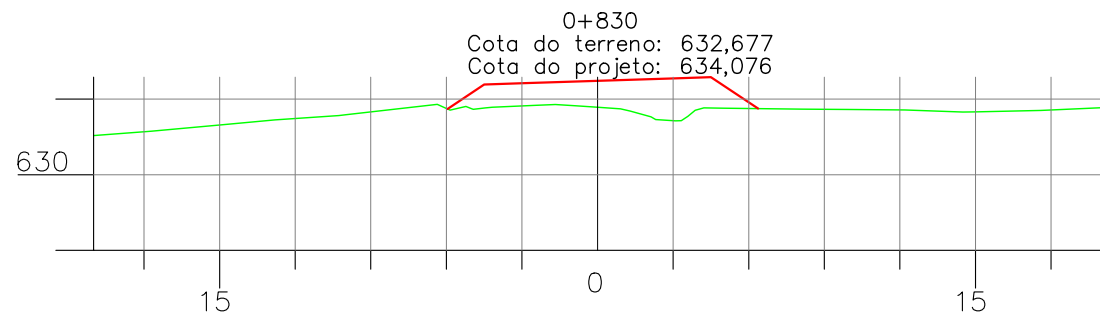
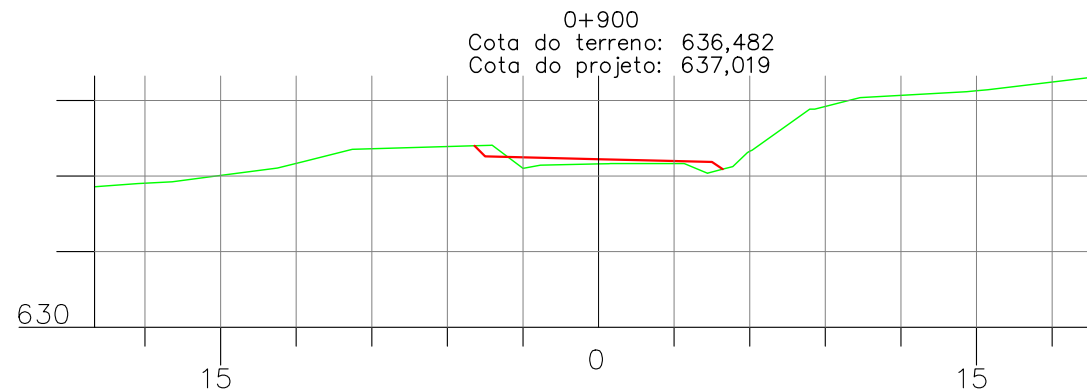
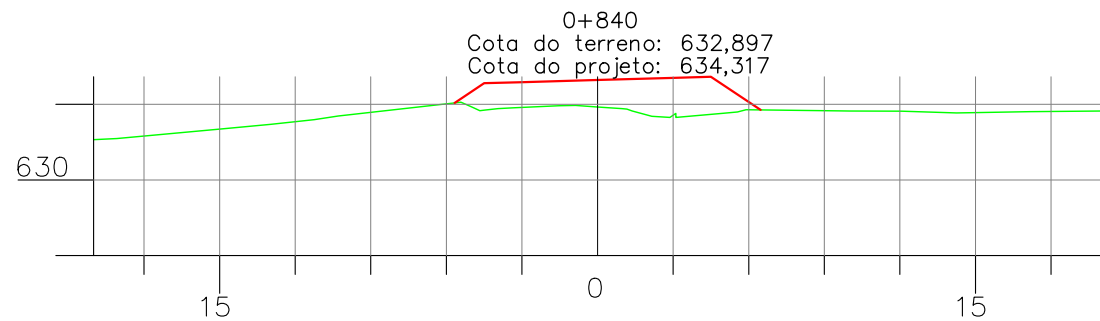
<b>PREFEITURA MUNICIPAL DE TIGRINHOS</b>			
RODOVIA : ESTRADA MUNICIPAL			
TRECHO : SC-492 - BOM JESUS DO OESTE			
<b>SEÇÕES TRANSVERSAIS DO PROJETO</b>			FASE DO PROJETO: IMPRESSÃO DEFINITIVA
CODIGO PROJETO: 369	ESCALA: 1:300	DATA: SETEMBRO / 2021	FOLHA: SEC-12



- CONVENÇÕES**
- TERRENO EXISTENTE
  - PROJETO
  - NÍVEL DE ROCHA

DESENVOLVIDO POR:  
**ENGMETRIA**  
Projetos e Licenciamentos

<b>PREFEITURA MUNICIPAL DE TIGRINHOS</b>			
RODOVIA : ESTRADA MUNICIPAL			
TRECHO : SC-492 - BOM JESUS DO OESTE			
<b>SEÇÕES TRANSVERSAIS DO PROJETO</b>			FASE DO PROJETO: IMPRESSÃO DEFINITIVA
CODIGO PROJETO: 369	ESCALA: 1:300	DATA: SETEMBRO / 2021	FOLHA: SEC-13

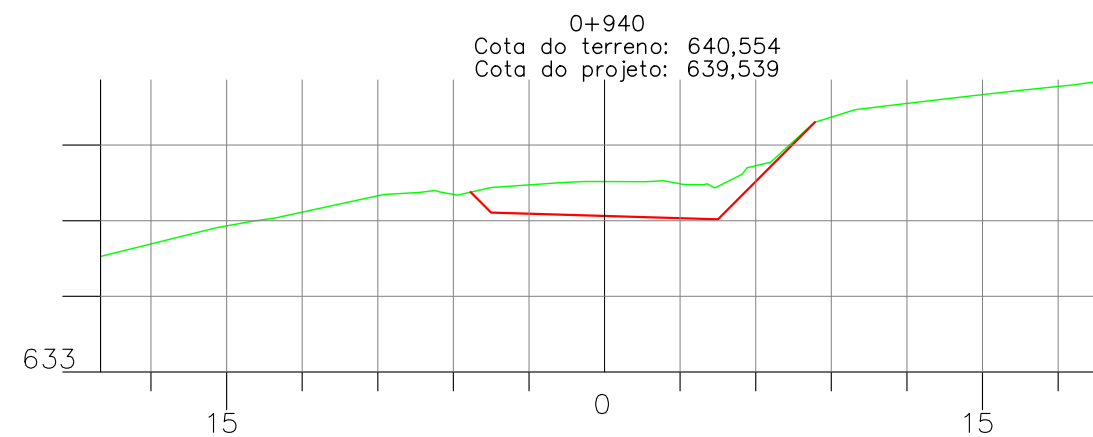
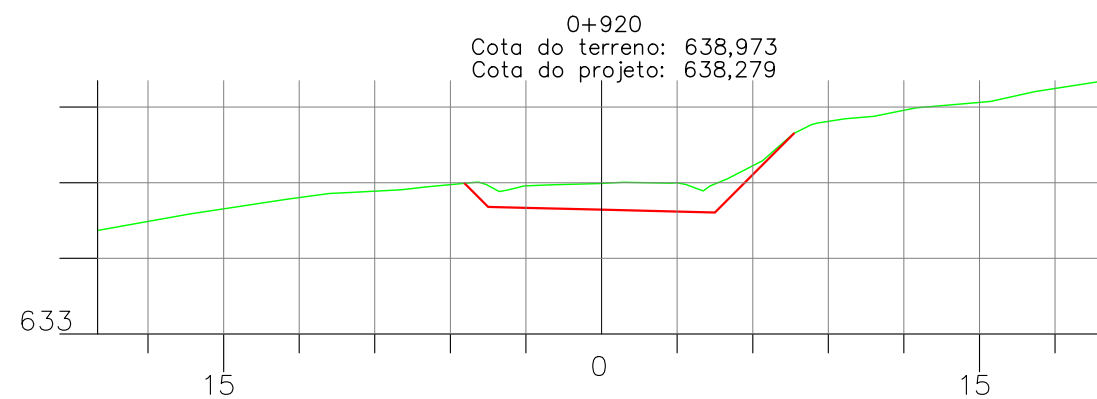
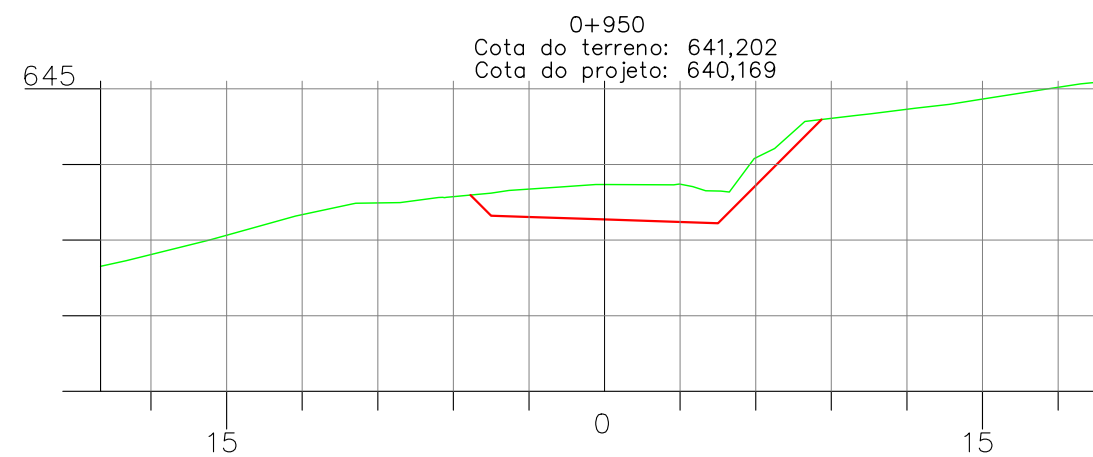
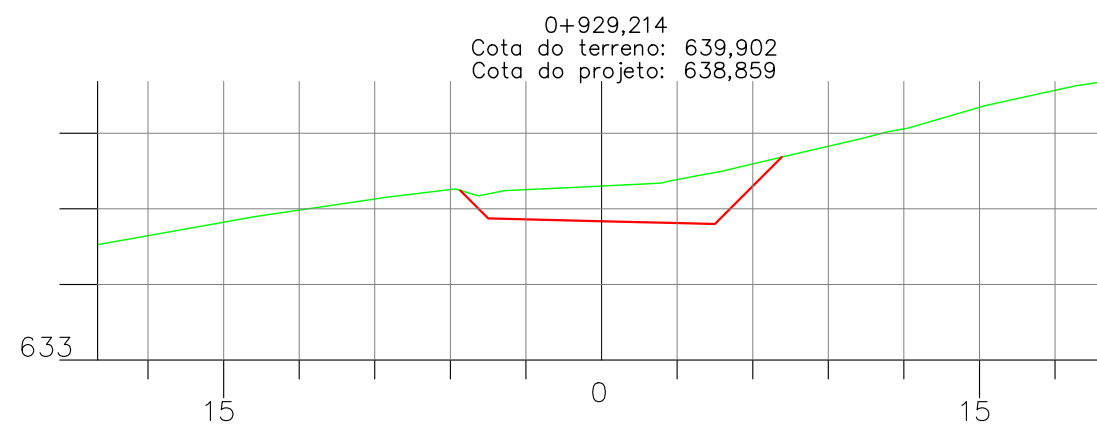
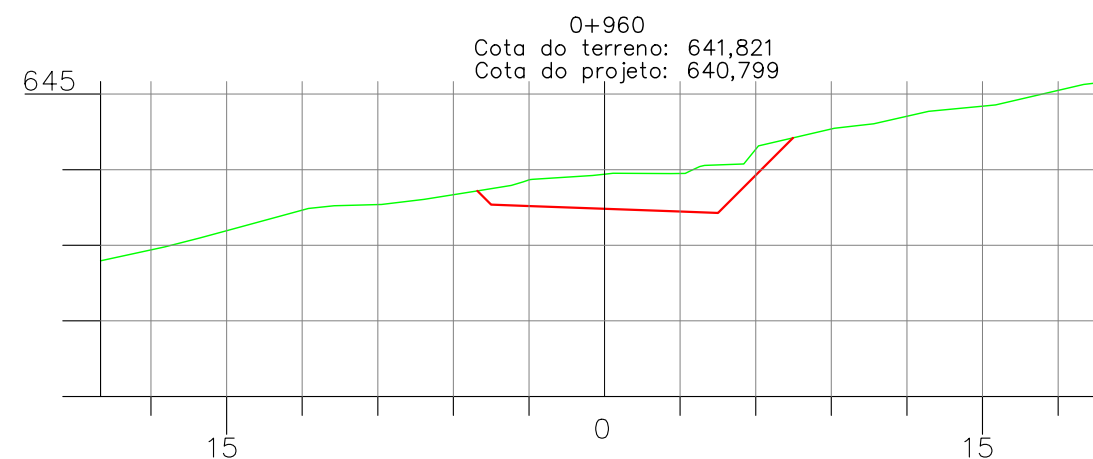
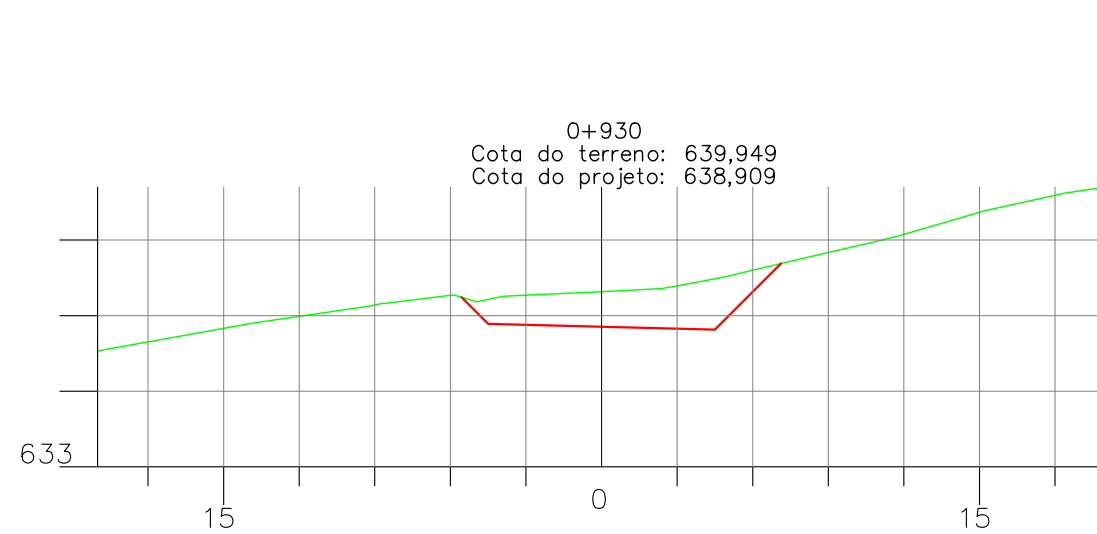


CONVENÇÕES

- TERRENO EXISTENTE
- PROJETO
- NÍVEL DE ROCHA

DESENVOLVIDO POR:  
**ENGMETRIA**  
Projetos e Licenciamentos

<b>PREFEITURA MUNICIPAL DE TIGRINHOS</b>			
RODOVIA : ESTRADA MUNICIPAL			
TRECHO : SC-492 - BOM JESUS DO OESTE			
<b>SEÇÕES TRANSVERSAIS DO PROJETO</b>			FASE DO PROJETO: IMPRESSÃO DEFINITIVA
CODIGO PROJETO: 369	ESCALA: 1:300	DATA: SETEMBRO / 2021	FOLHA: SEC-14

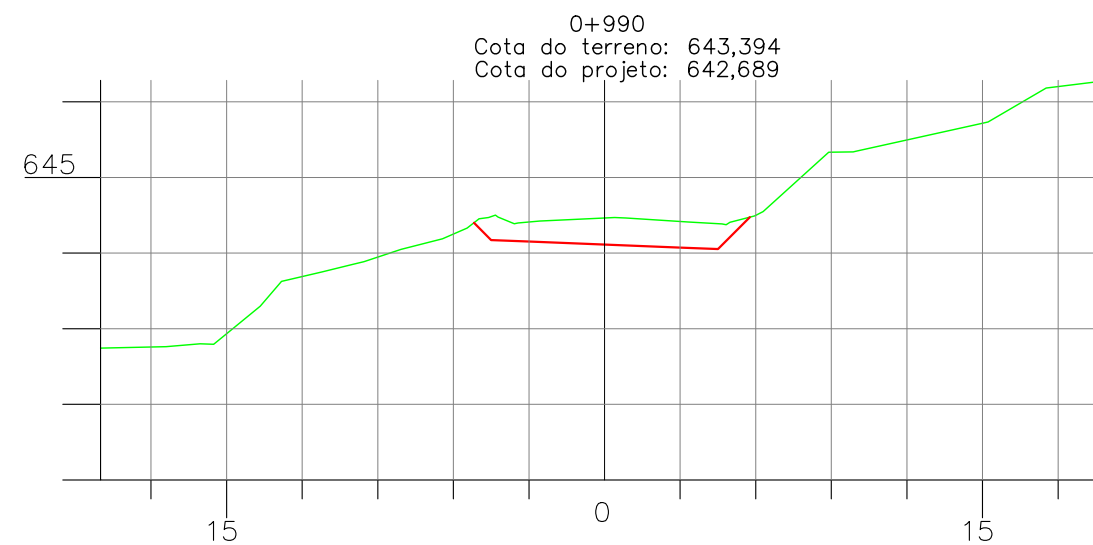
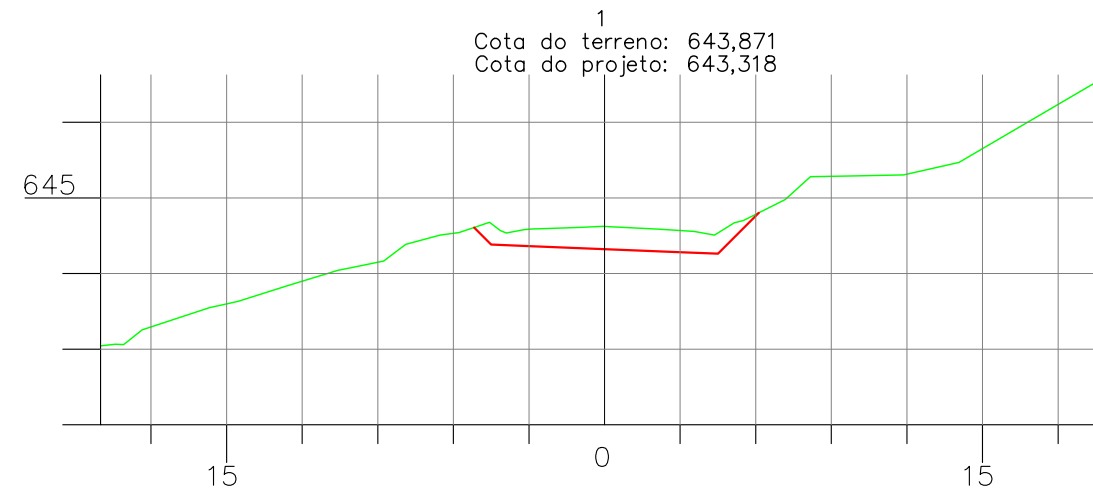
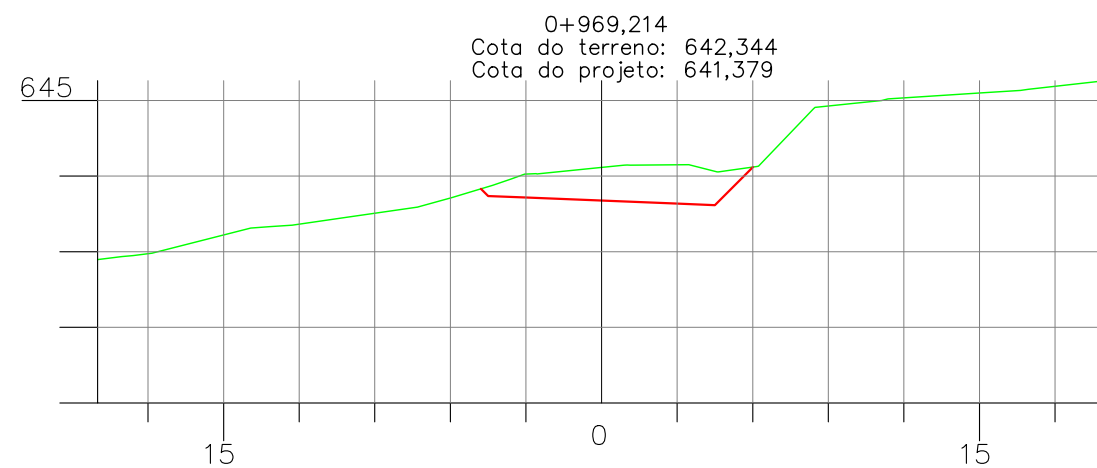
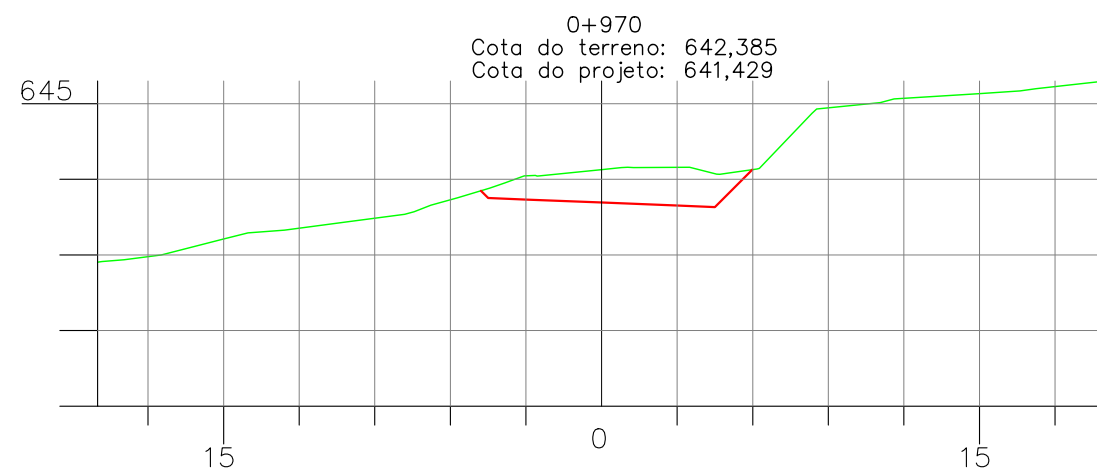
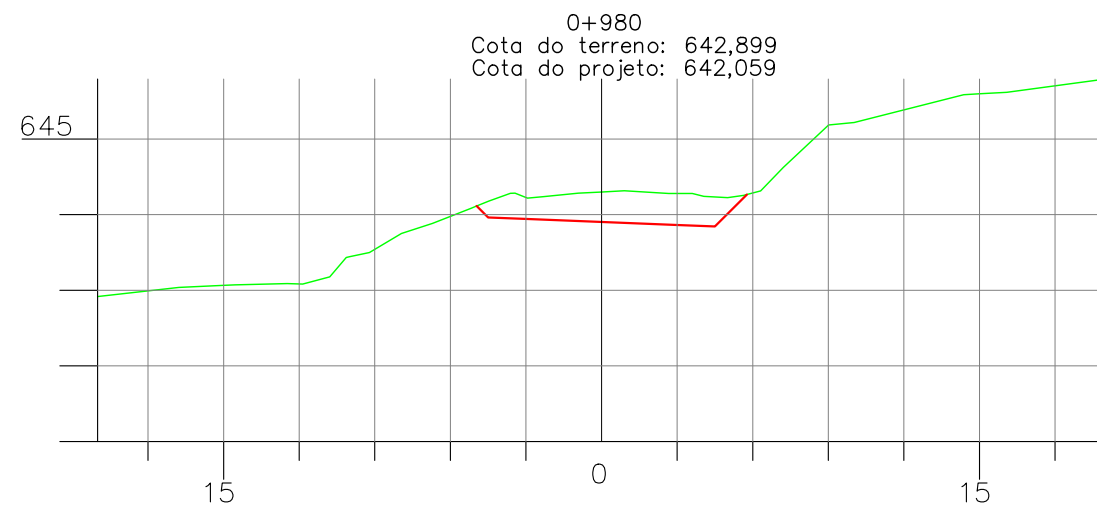


CONVENÇÕES

- TERRENO EXISTENTE
- PROJETO
- NÍVEL DE ROCHA

DESENVOLVIDO POR:  
**ENGMETRIA**  
Projetos e Licenciamentos

PREFEITURA MUNICIPAL DE TIGRINHOS			
RODOVIA : ESTRADA MUNICIPAL			
TRECHO : SC-492 - BOM JESUS DO OESTE			
<b>SEÇÕES TRANSVERSAIS DO PROJETO</b>			FASE DO PROJETO: IMPRESSÃO DEFINITIVA
CODIGO PROJETO: 369	ESCALA: 1:300	DATA: SETEMBRO / 2021	FOLHA: SEC-15



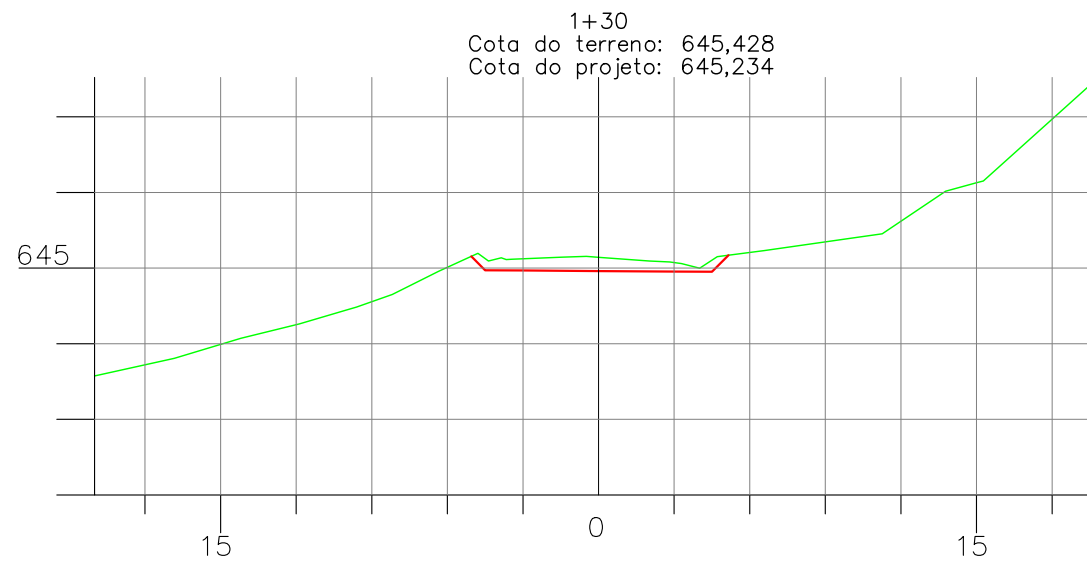
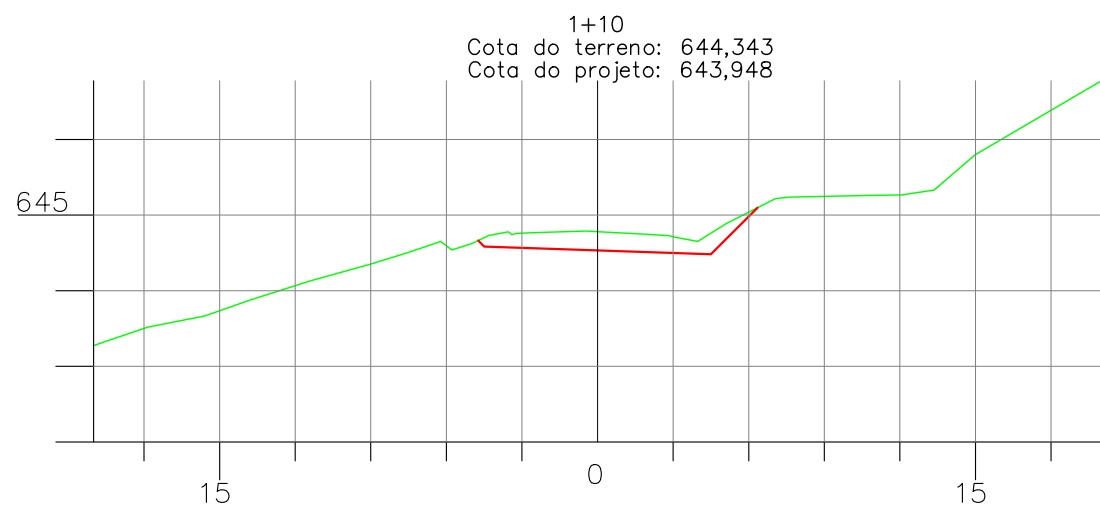
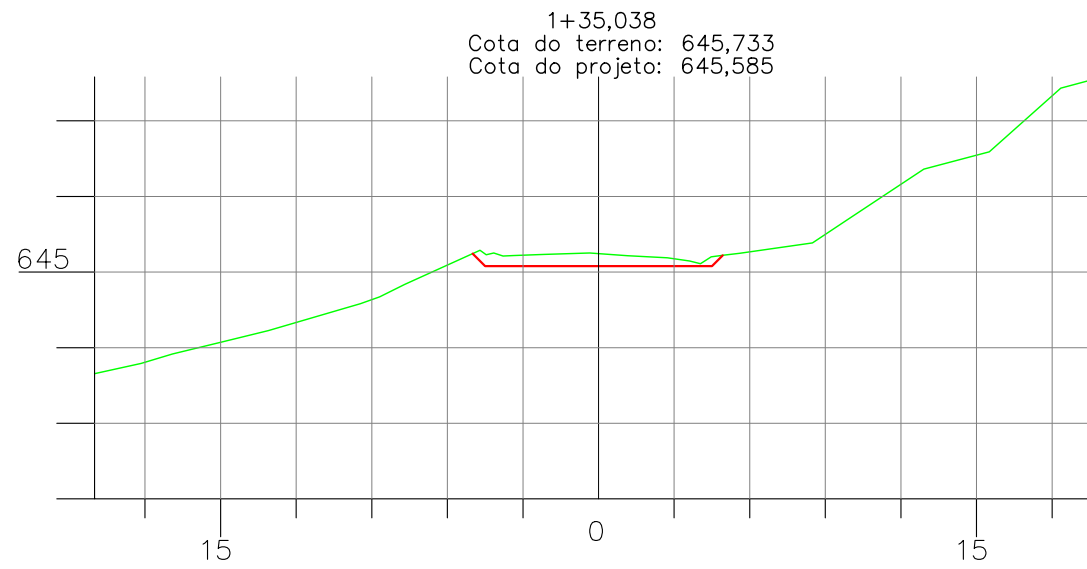
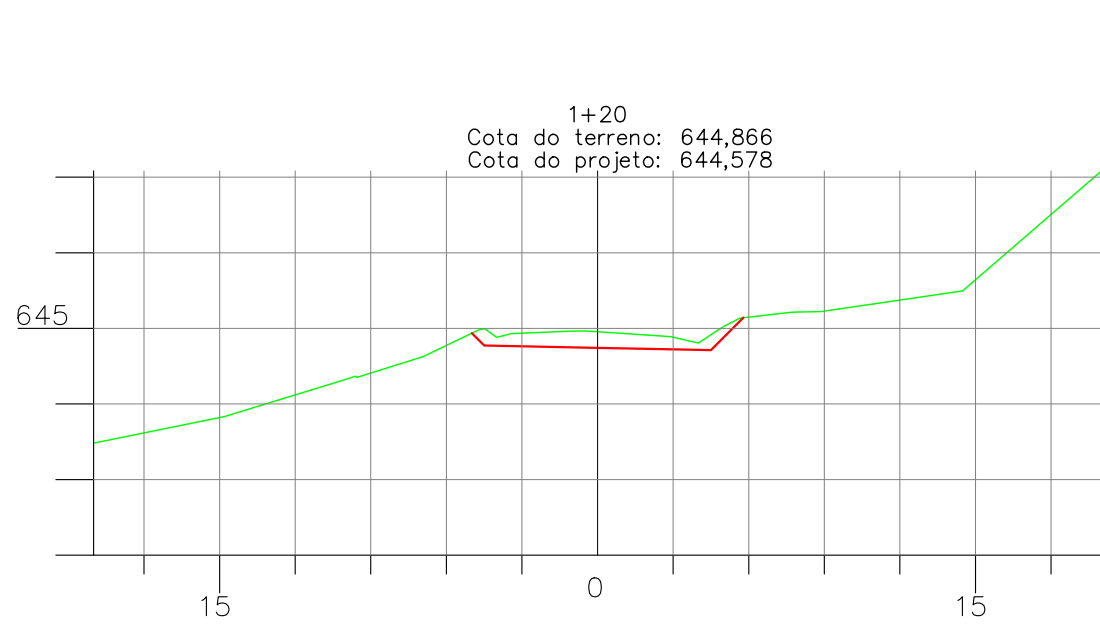
CONVENÇÕES

- TERRENO EXISTENTE
- PROJETO
- NÍVEL DE ROCHA

DESENVOLVIDO POR:  
**ENGMETRIA**  
Projetos e Licenciamentos

		<b>PREFEITURA MUNICIPAL DE TIGRINHOS</b>	
		RODOVIA : ESTRADA MUNICIPAL TRECHO : SC-492 - BOM JESUS DO OESTE	
<b>SEÇÕES TRANSVERSAIS DO PROJETO</b>			FASE DO PROJETO: IMPRESSÃO DEFINITIVA
CODIGO PROJETO: 369	ESCALA: 1:300	DATA: SETEMBRO / 2021	FOLHA: SEC-16



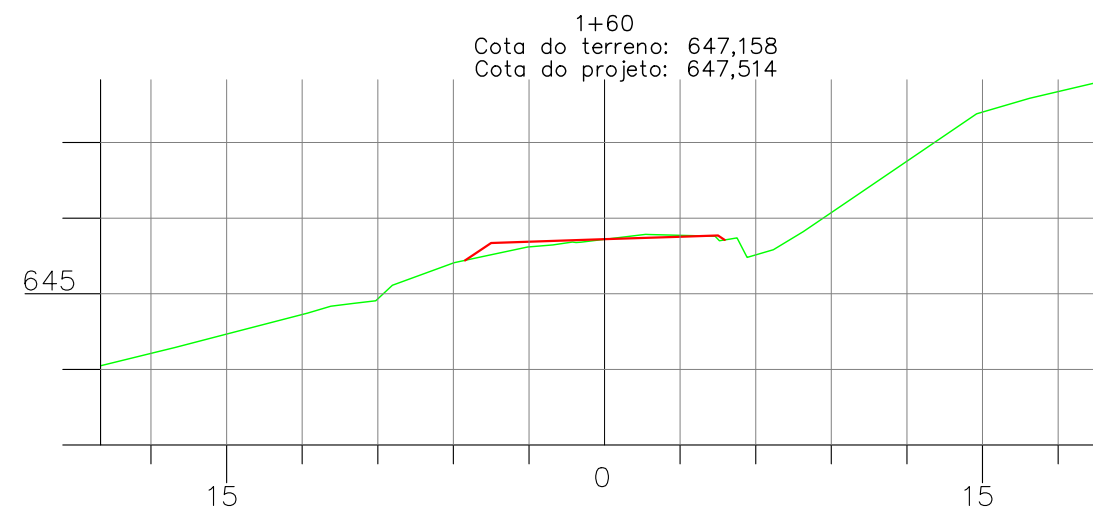
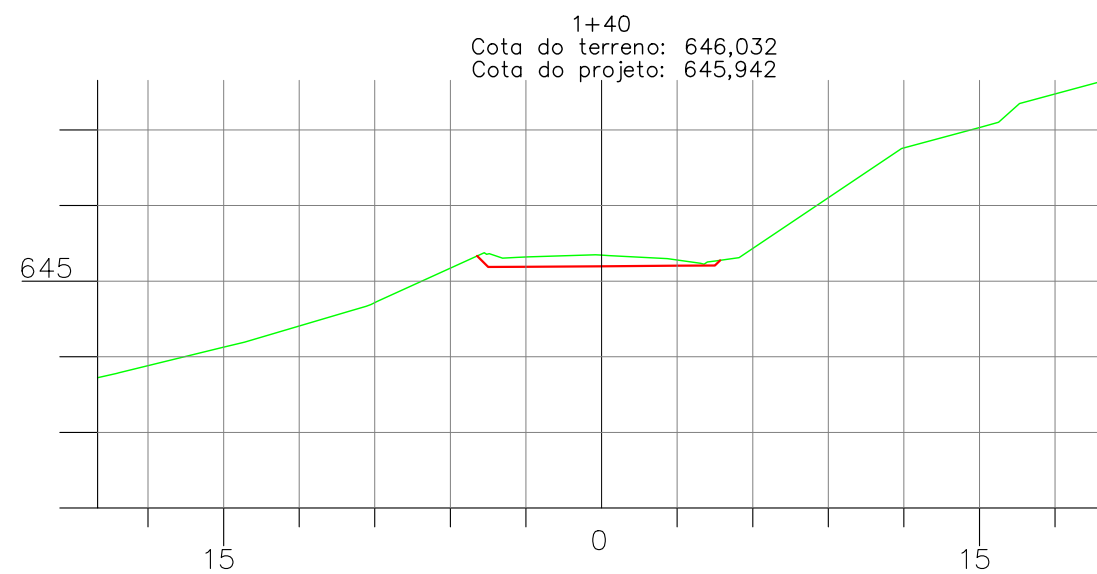
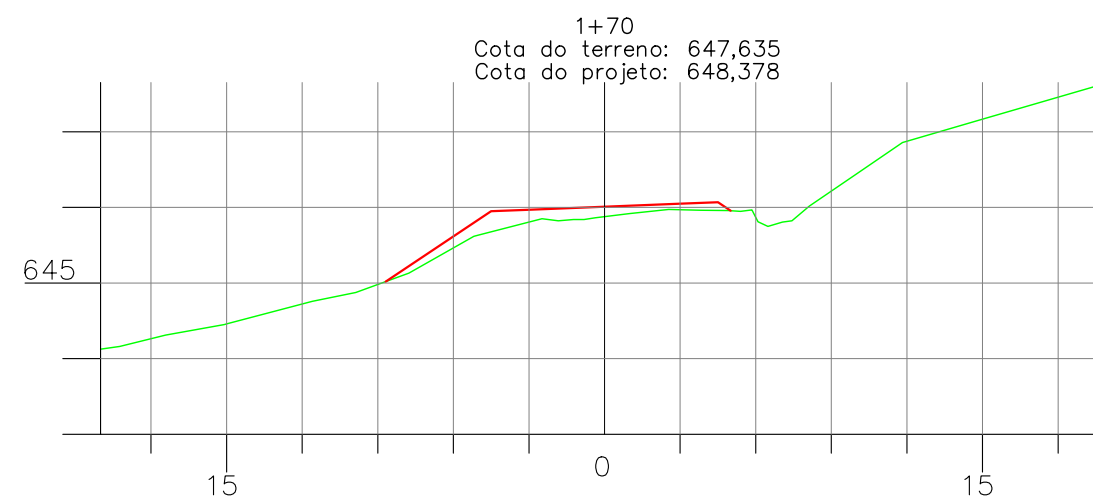
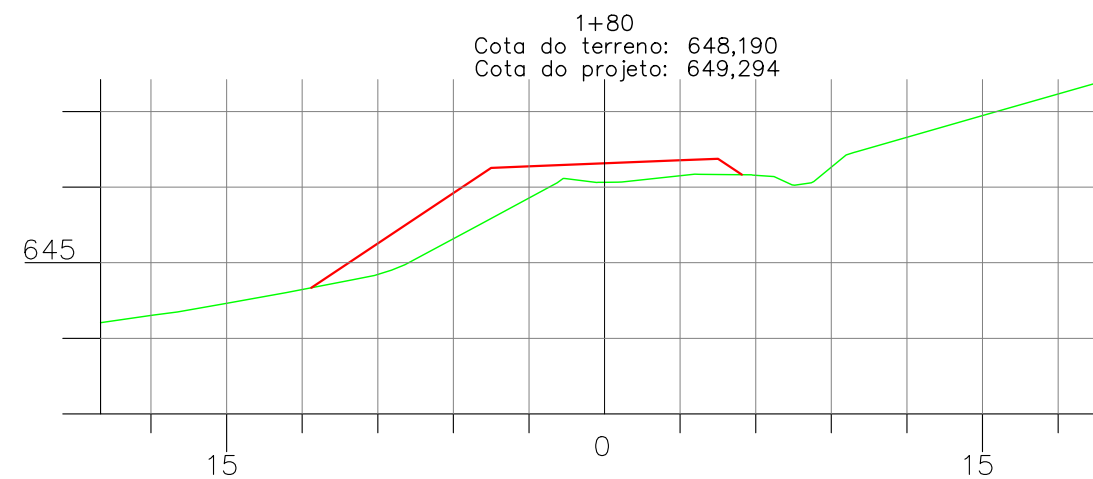
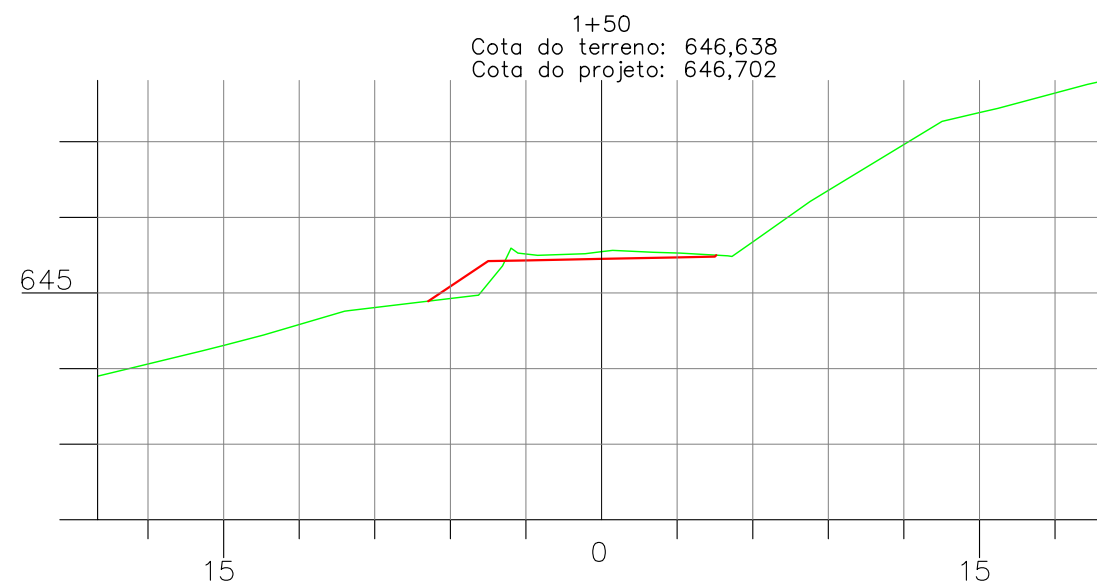


CONVENÇÕES

- TERRENO EXISTENTE
- PROJETO
- NÍVEL DE ROCHA

DESENVOLVIDO POR:  
**ENGMETRIA**  
Projetos e Licenciamentos

<b>PREFEITURA MUNICIPAL DE TIGRINHOS</b>			
RODOVIA : ESTRADA MUNICIPAL			
TRECHO : SC-492 - BOM JESUS DO OESTE			
<b>SEÇÕES TRANSVERSAIS DO PROJETO</b>			FASE DO PROJETO: IMPRESSÃO DEFINITIVA
CODIGO PROJETO: 369	ESCALA: 1:300	DATA: SETEMBRO / 2021	FOLHA: SEC-17

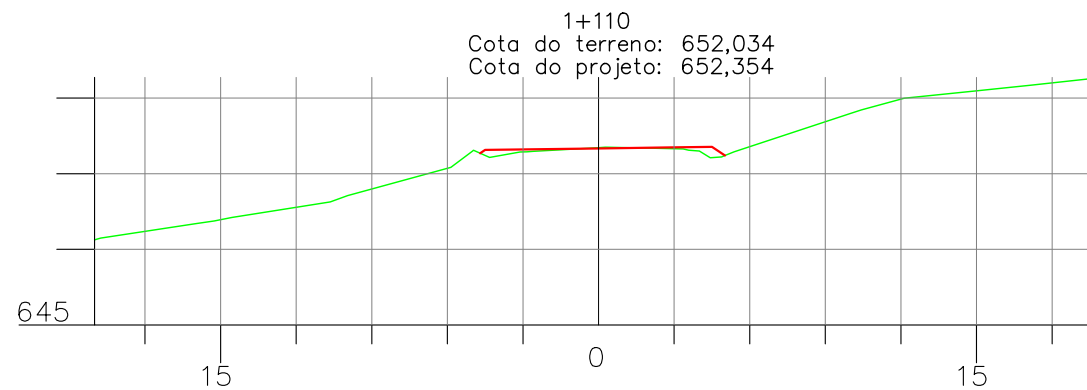
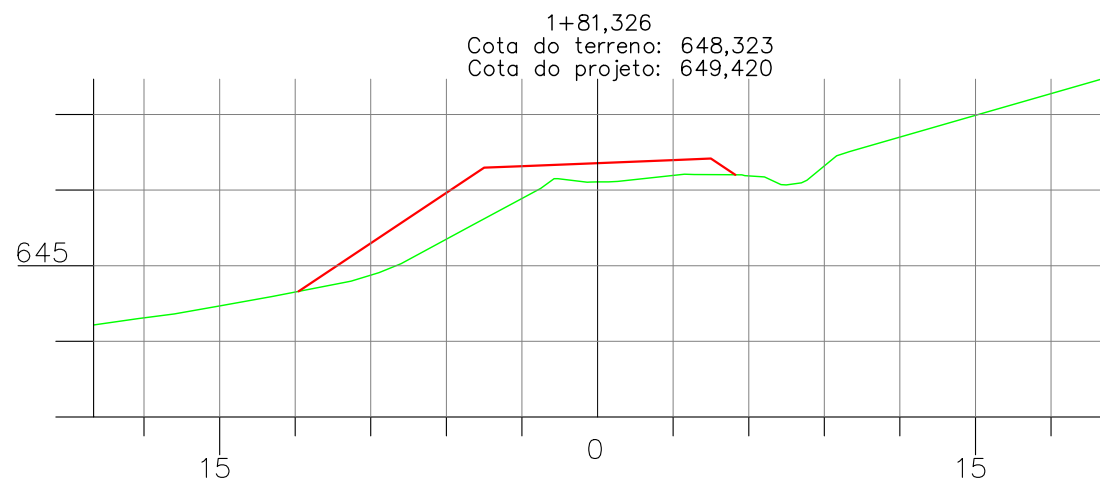
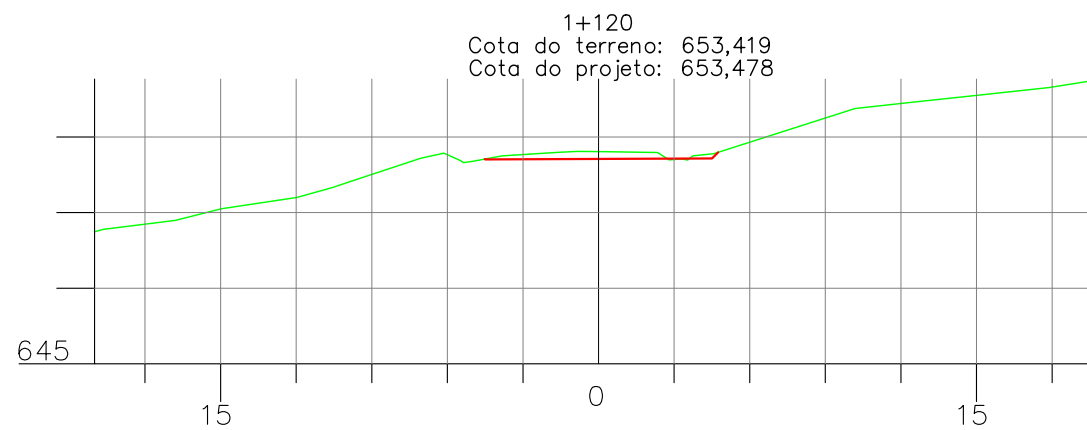
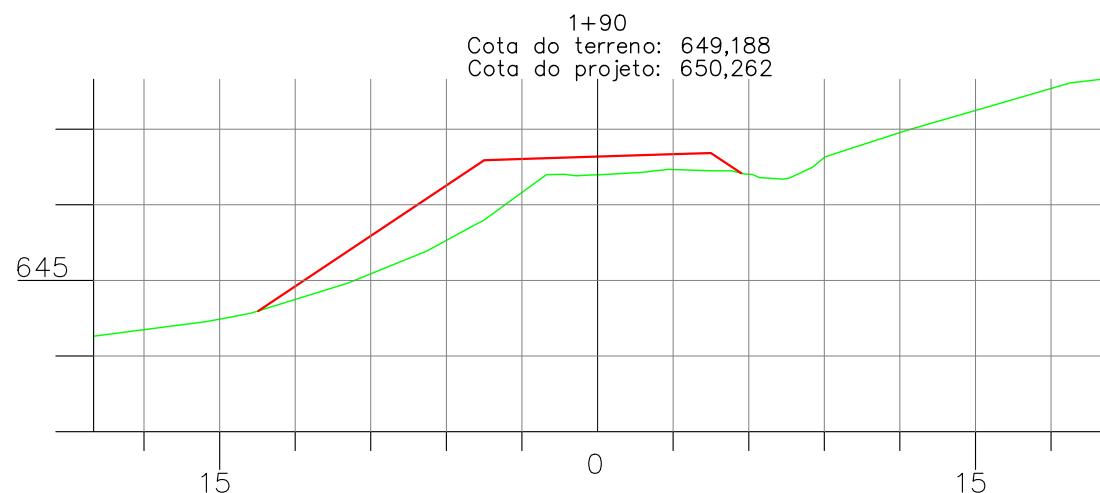
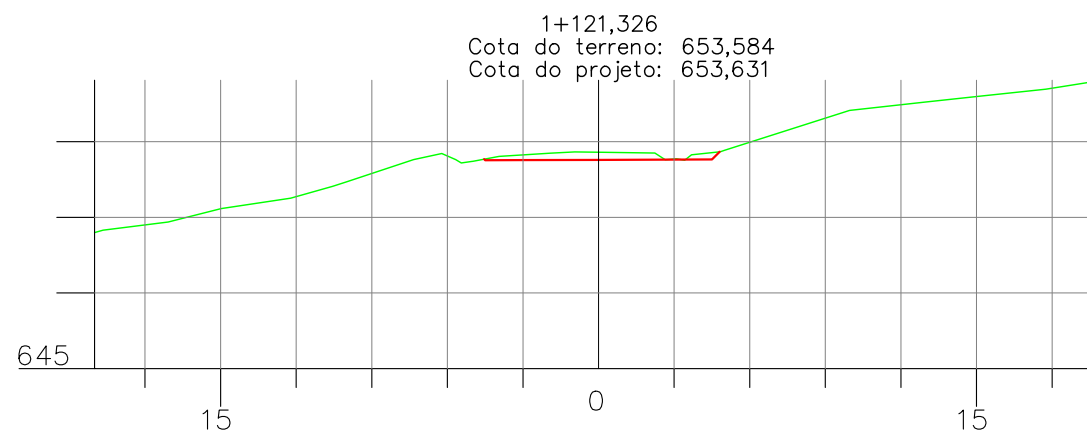
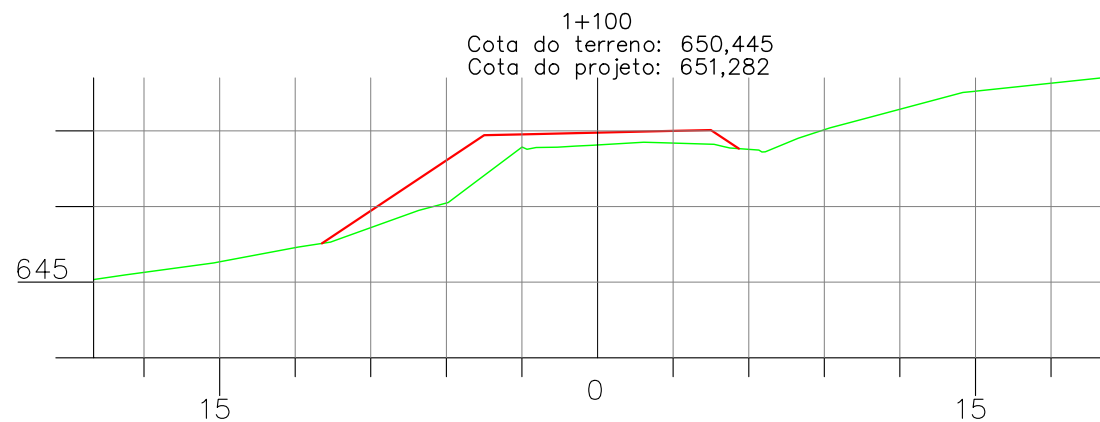


CONVENÇÕES

- TERRENO EXISTENTE
- PROJETO
- NÍVEL DE ROCHA

DESENVOLVIDO POR:  
**ENGMETRIA**  
Projetos e Licenciamentos

<b>PREFEITURA MUNICIPAL DE TIGRINHOS</b>			
RODOVIA : ESTRADA MUNICIPAL			
TRECHO : SC-492 - BOM JESUS DO OESTE			
<b>SEÇÕES TRANSVERSAIS DO PROJETO</b>			FASE DO PROJETO: IMPRESSÃO DEFINITIVA
CODIGO PROJETO: 369	ESCALA: 1:300	DATA: SETEMBRO / 2021	FOLHA: SEC-18

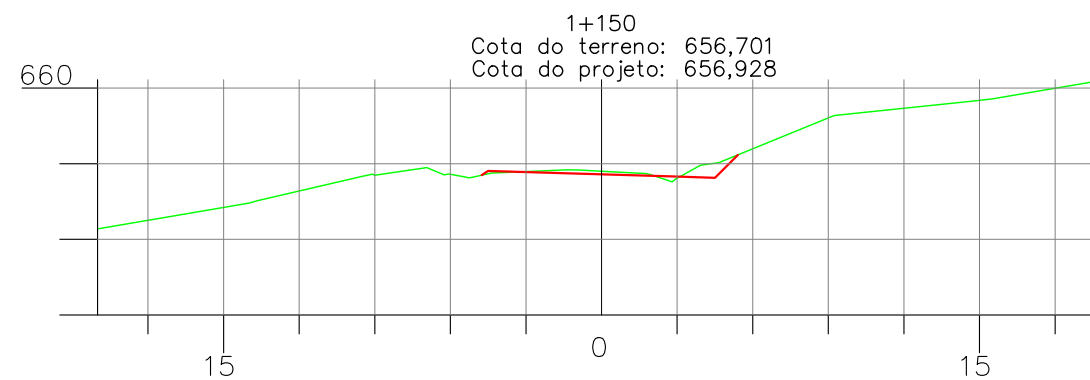
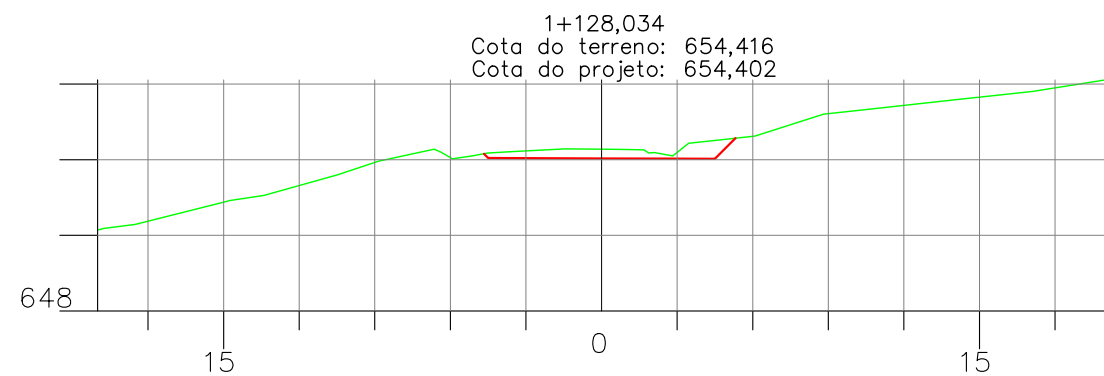
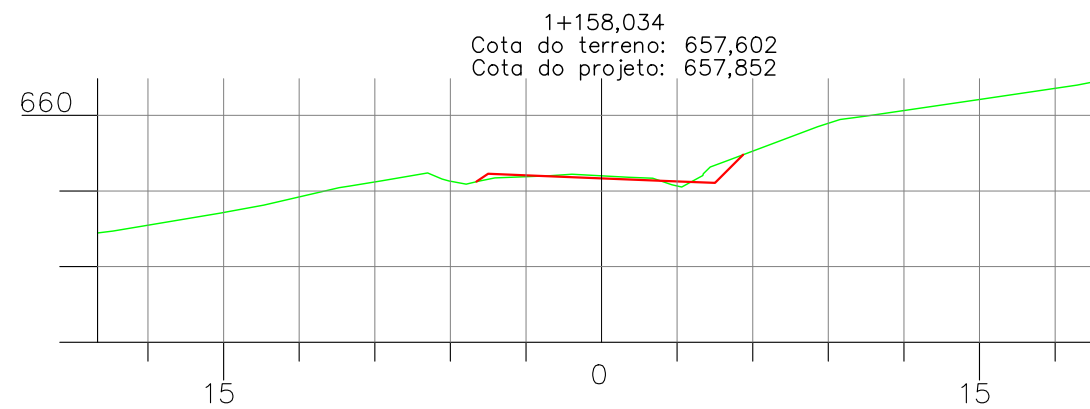
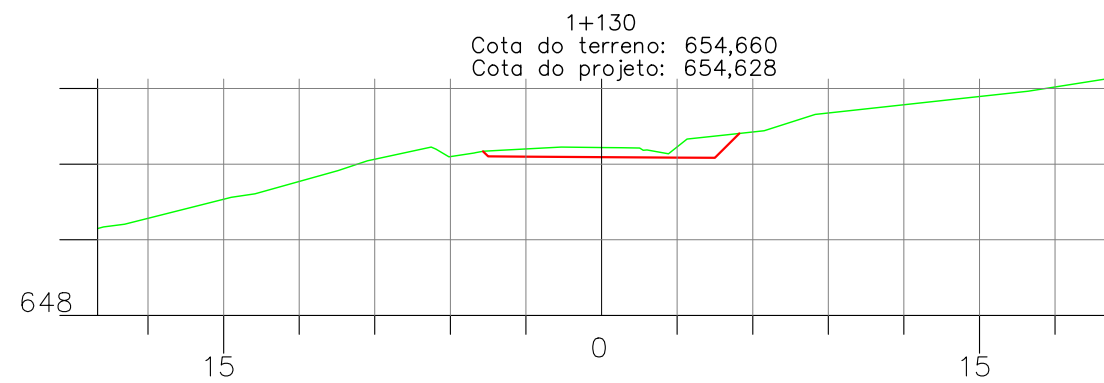
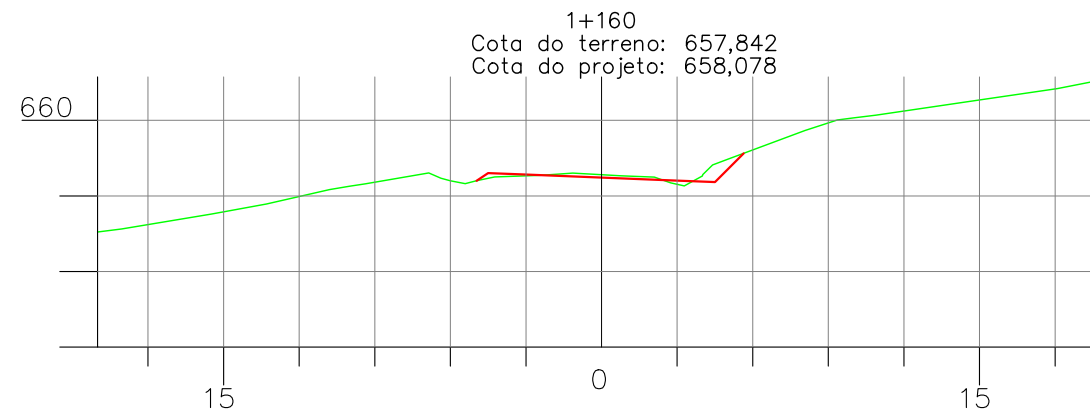
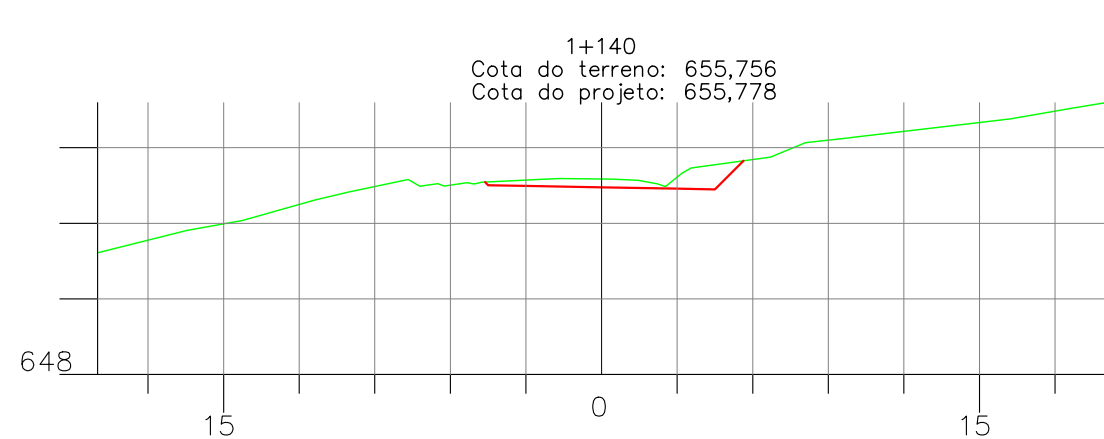


CONVENÇÕES

- TERRENO EXISTENTE
- PROJETO
- NÍVEL DE ROCHA

DESENVOLVIDO POR:  
  
**ENGMETRIA**  
 Projetos e Licenciamentos

<b>PREFEITURA MUNICIPAL DE TIGRINHOS</b>			
RODOVIA : ESTRADA MUNICIPAL			
TRECHO : SC-492 - BOM JESUS DO OESTE			
<b>SEÇÕES TRANSVERSAIS DO PROJETO</b>			FASE DO PROJETO: IMPRESSÃO DEFINITIVA
CÓDIGO PROJETO: 369	ESCALA: 1:300	DATA: SETEMBRO / 2021	FOLHA: SEC-19

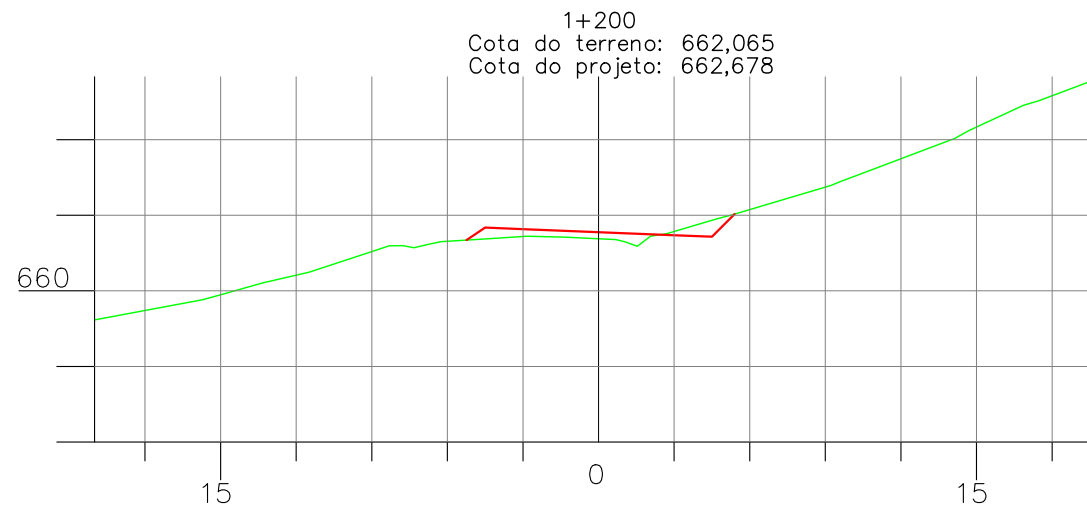
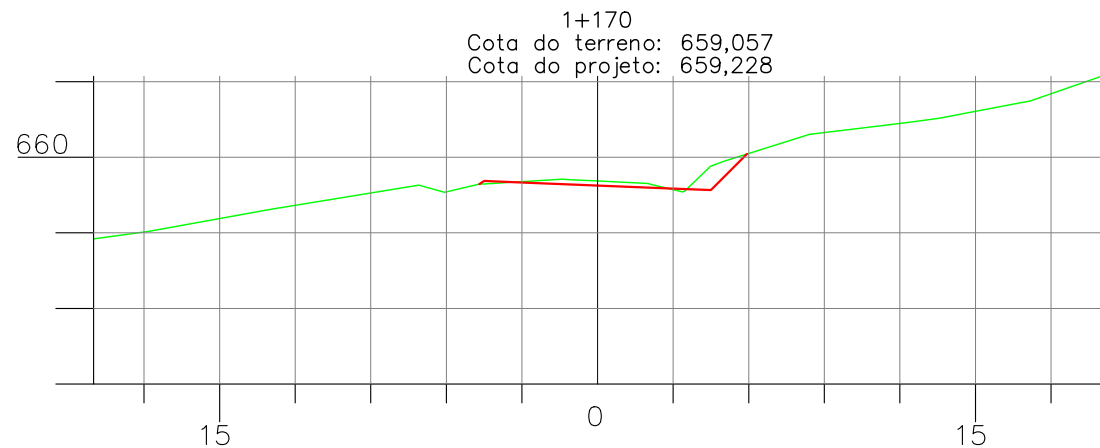
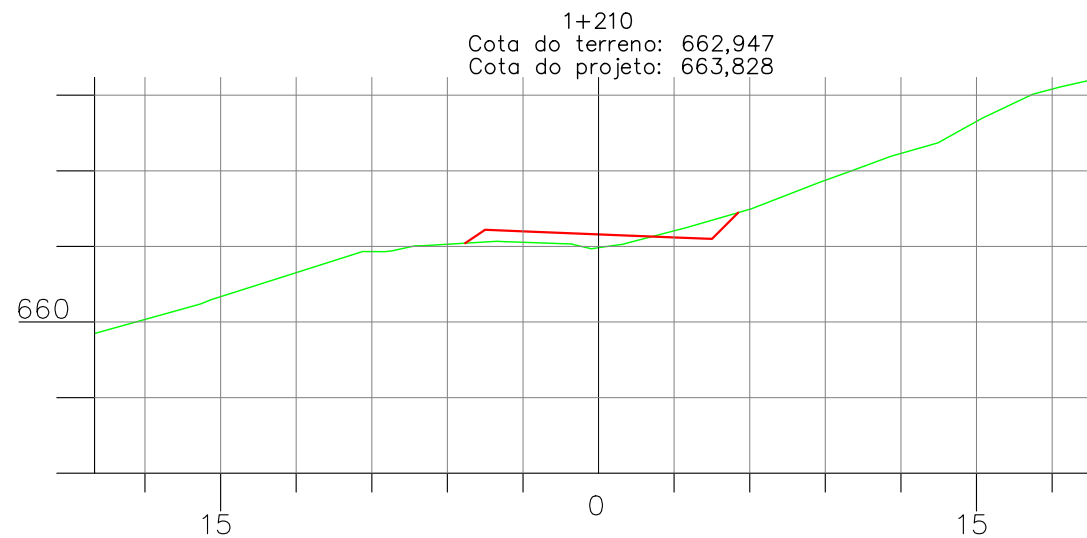
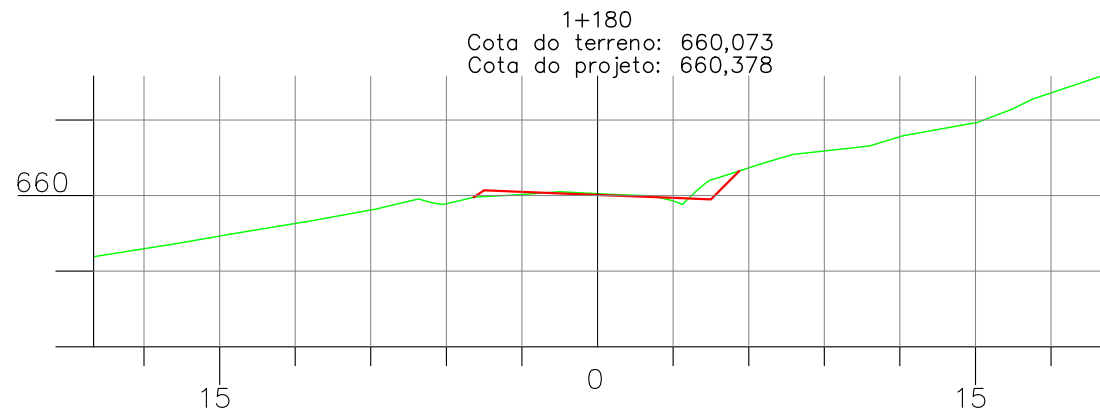
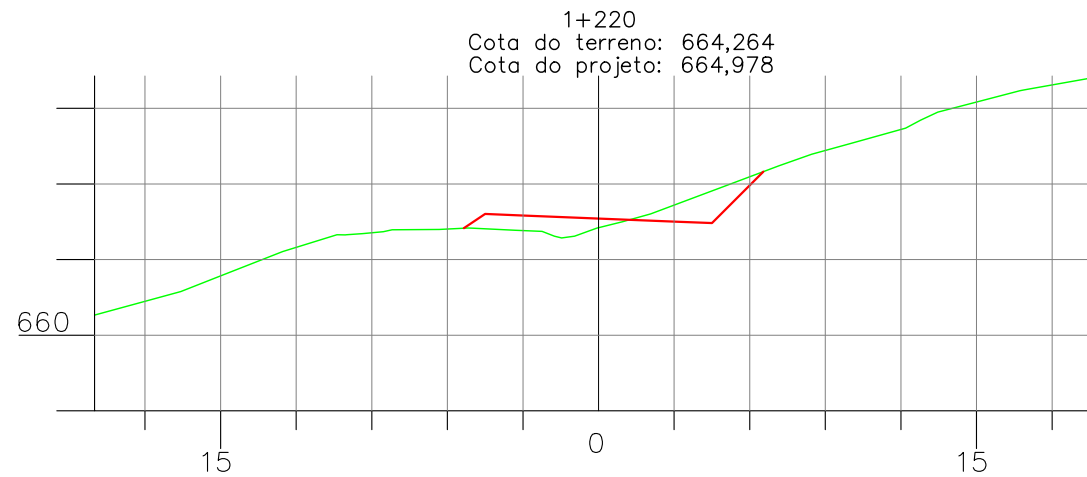
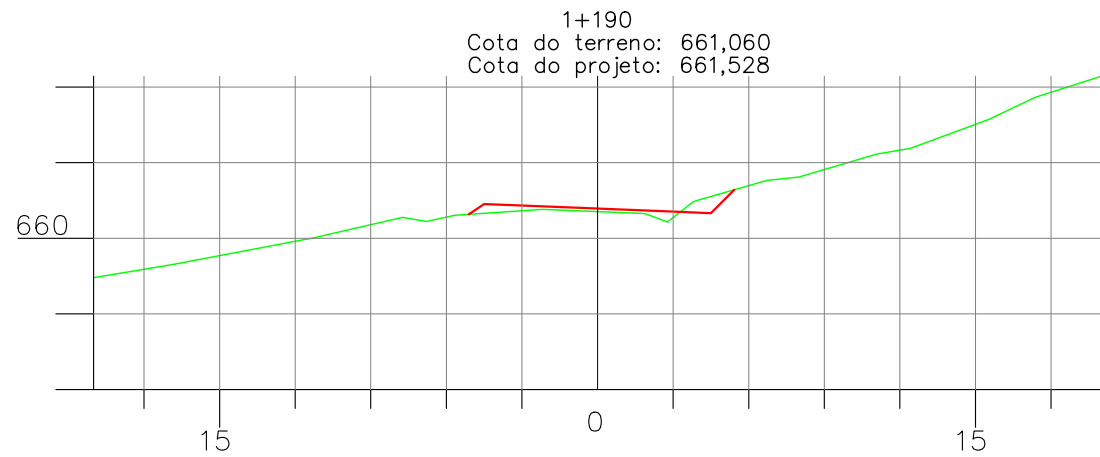


CONVENÇÕES

- TERRENO EXISTENTE
- PROJETO
- NÍVEL DE ROCHA

DESENVOLVIDO POR:  
**ENGMETRIA**  
Projetos e Licenciamentos

<b>PREFEITURA MUNICIPAL DE TIGRINHOS</b>			
RODOVIA : ESTRADA MUNICIPAL			
TRECHO : SC-492 - BOM JESUS DO OESTE			
<b>SEÇÕES TRANSVERSAIS DO PROJETO</b>			FASE DO PROJETO: IMPRESSÃO DEFINITIVA
CODIGO PROJETO: 369	ESCALA: 1:300	DATA: SETEMBRO / 2021	FOLHA: SEC-20

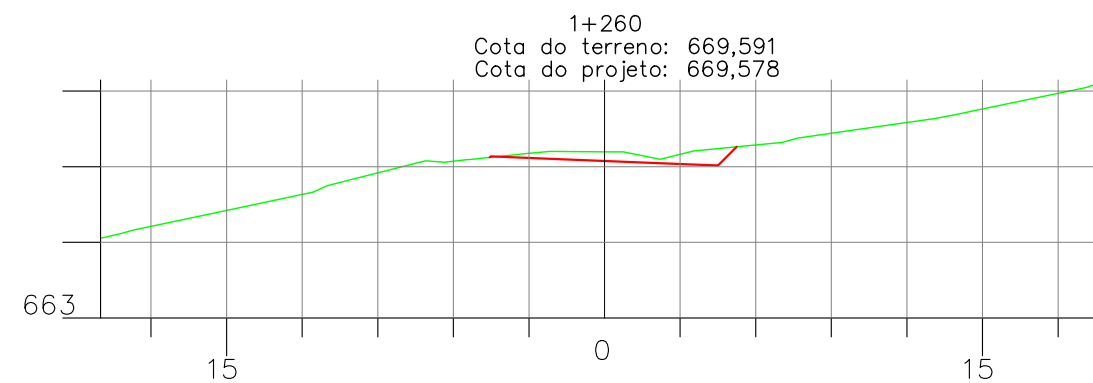
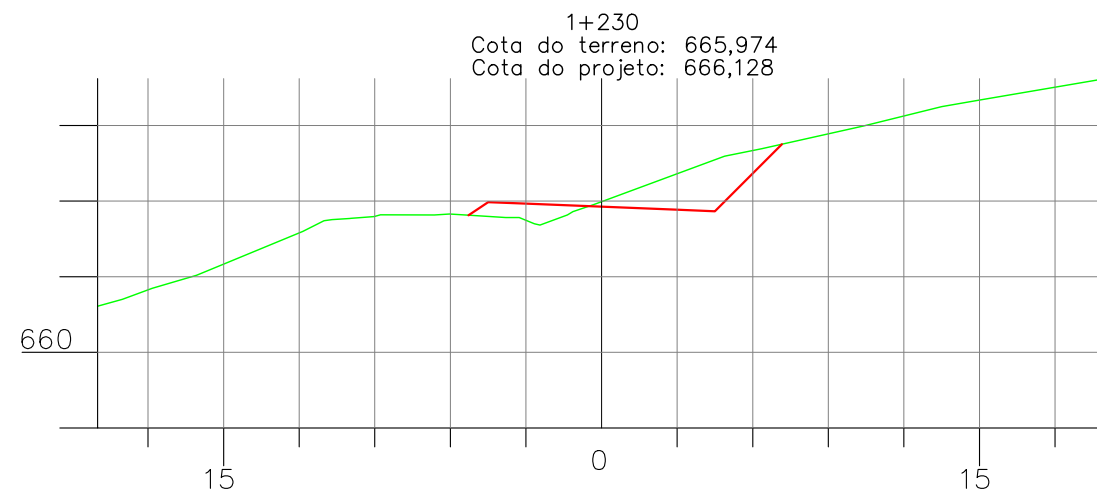
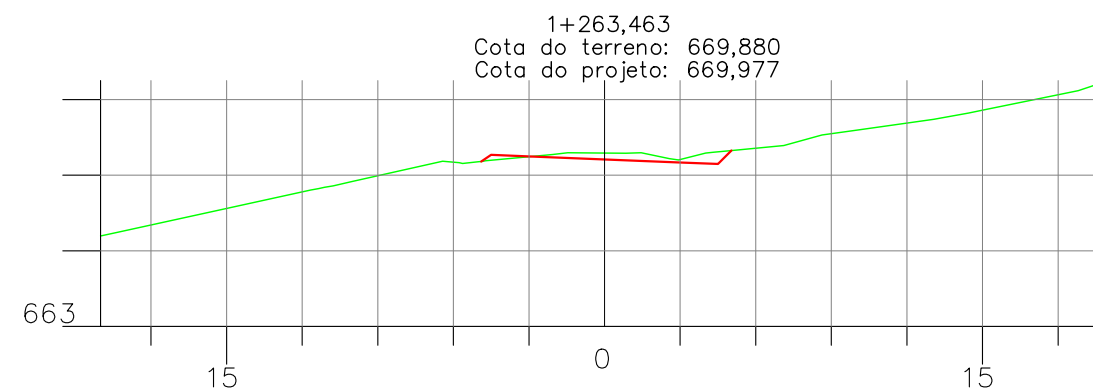
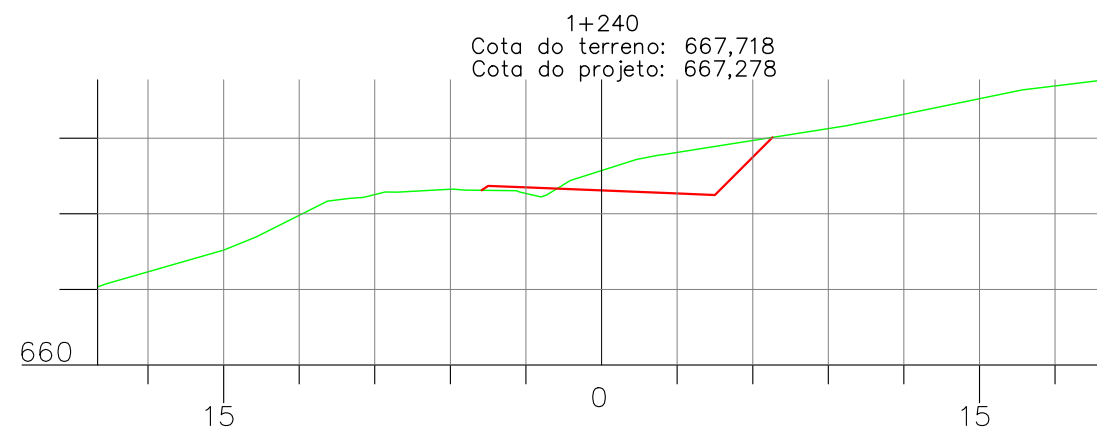
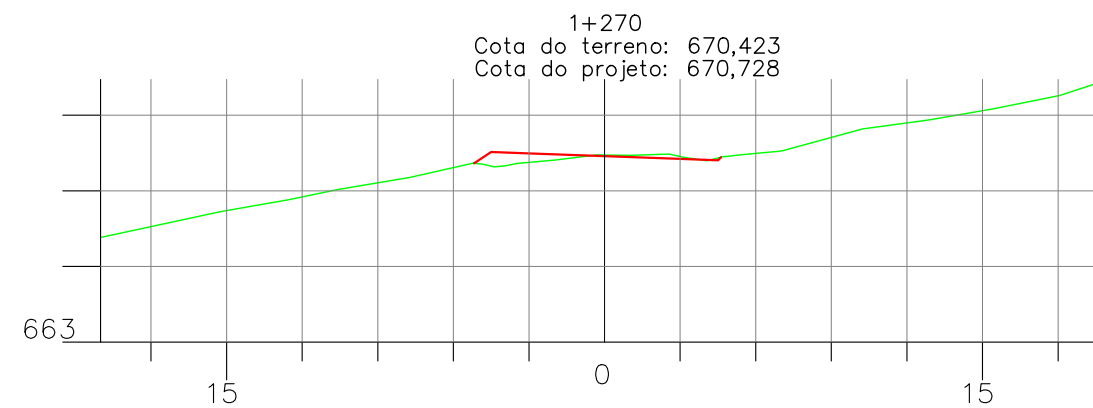
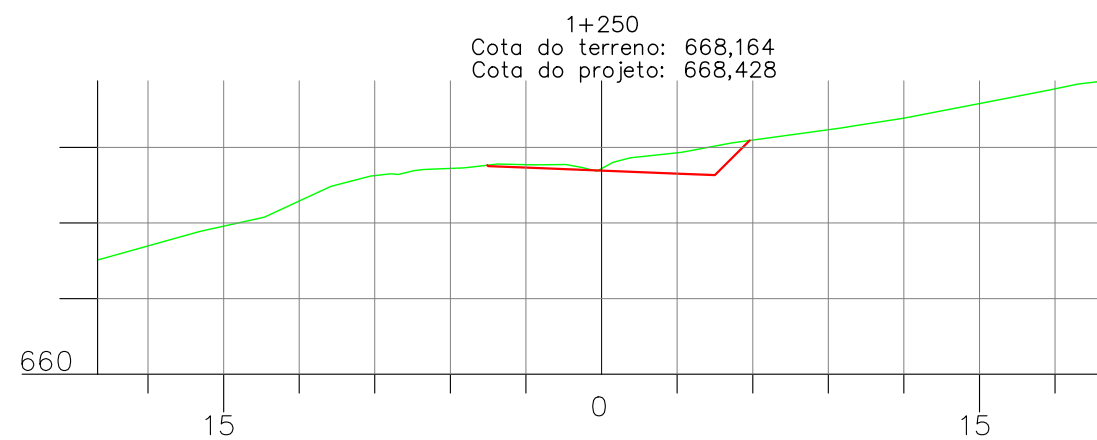


CONVENÇÕES

- TERRENO EXISTENTE
- PROJETO
- NÍVEL DE ROCHA

DESENVOLVIDO POR:  
**ENGMETRIA**  
Projetos e Licenciamentos

<b>PREFEITURA MUNICIPAL DE TIGRINHOS</b>			
RODOVIA : ESTRADA MUNICIPAL			
TRECHO : SC-492 - BOM JESUS DO OESTE			
<b>SEÇÕES TRANSVERSAIS DO PROJETO</b>			FASE DO PROJETO: IMPRESSÃO DEFINITIVA
CODIGO PROJETO: 369	ESCALA: 1:300	DATA: SETEMBRO / 2021	FOLHA: SEC-21

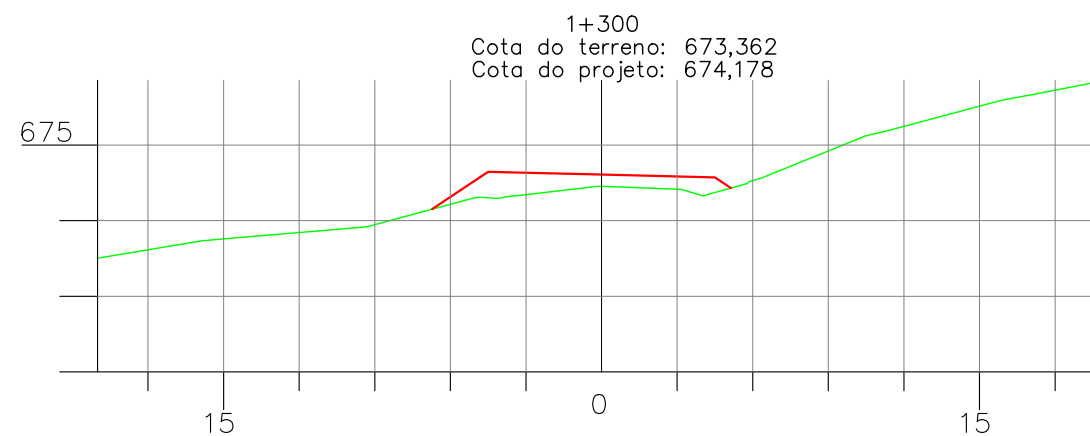
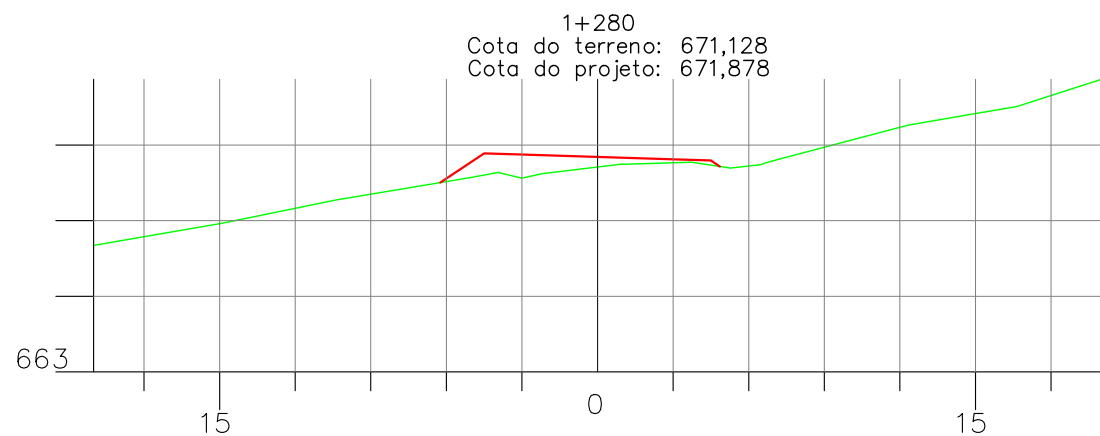
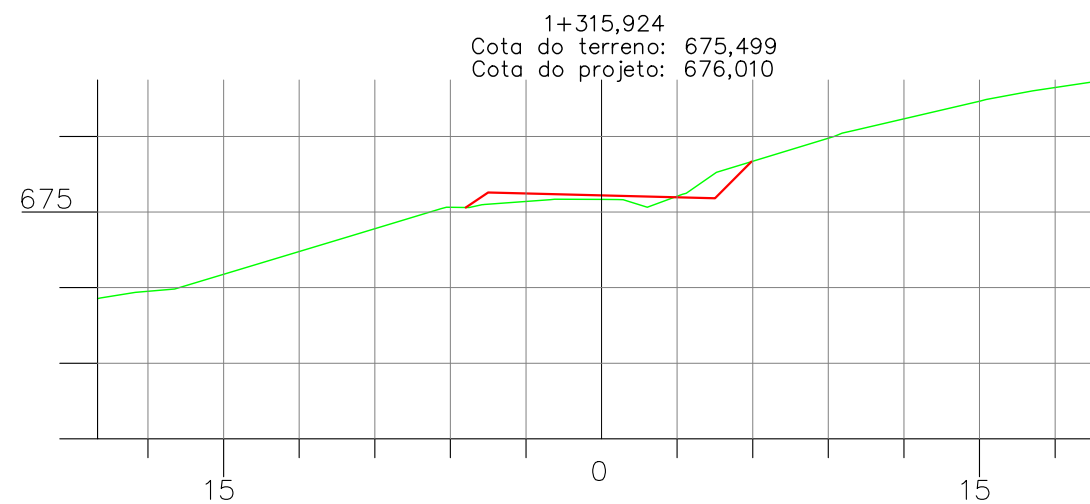
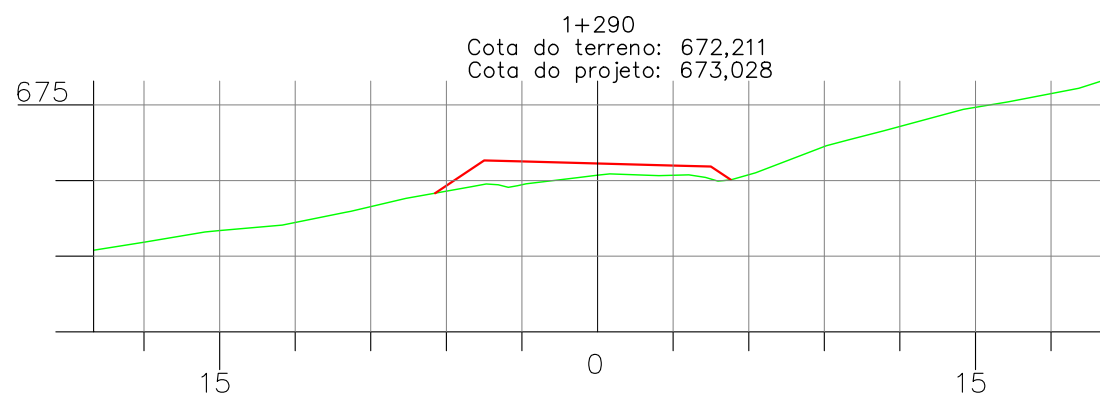
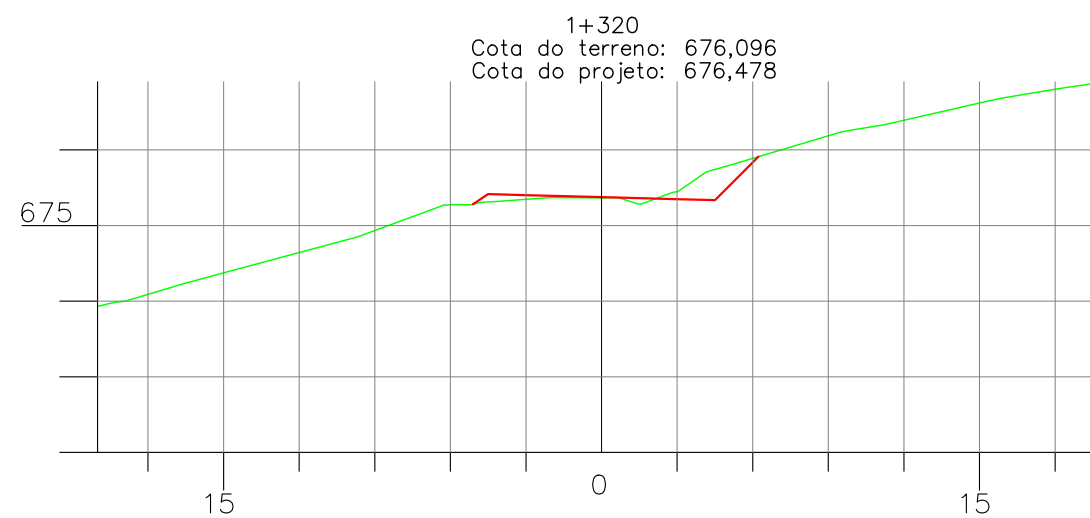
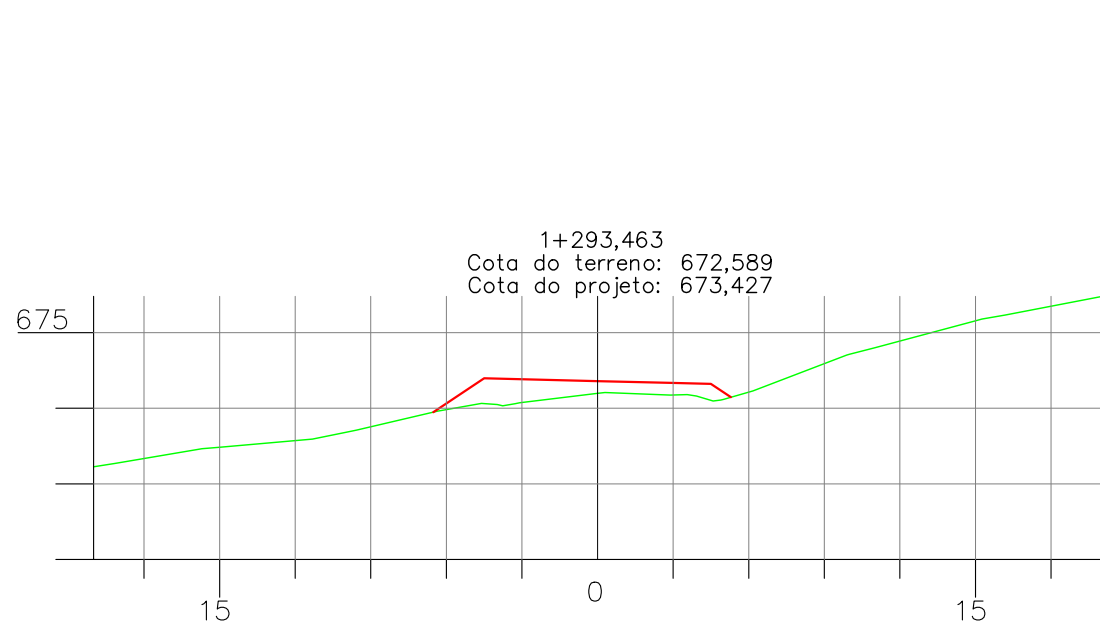


CONVENÇÕES

- TERRENO EXISTENTE
- PROJETO
- NÍVEL DE ROCHA

DESENVOLVIDO POR:  
**ENGMETRIA**  
Projetos e Licenciamentos

<b>PREFEITURA MUNICIPAL DE TIGRINHOS</b>			
RODOVIA : ESTRADA MUNICIPAL			
TRECHO : SC-492 - BOM JESUS DO OESTE			
<b>SEÇÕES TRANSVERSAIS DO PROJETO</b>			FASE DO PROJETO: IMPRESSÃO DEFINITIVA
CODIGO PROJETO: 369	ESCALA: 1:300	DATA: SETEMBRO / 2021	FOLHA: SEC-22

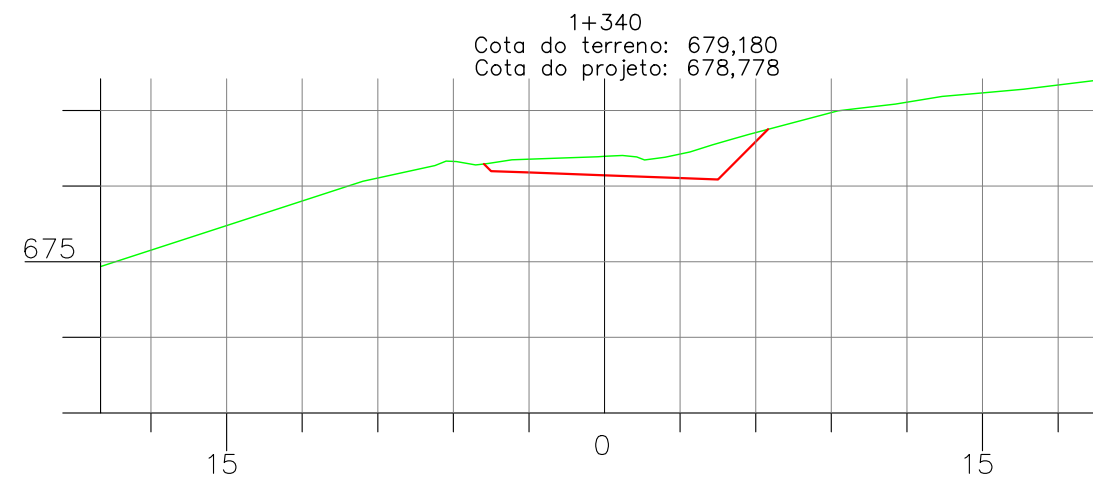
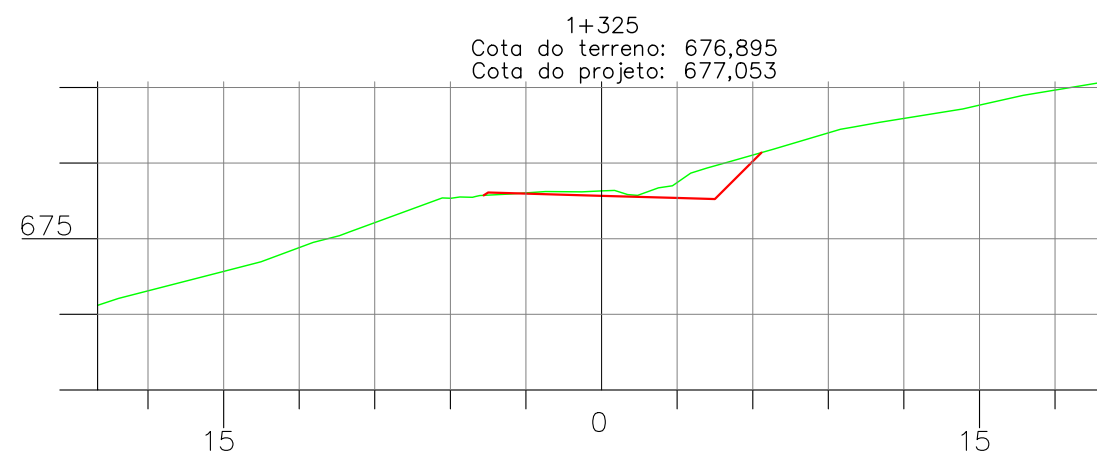
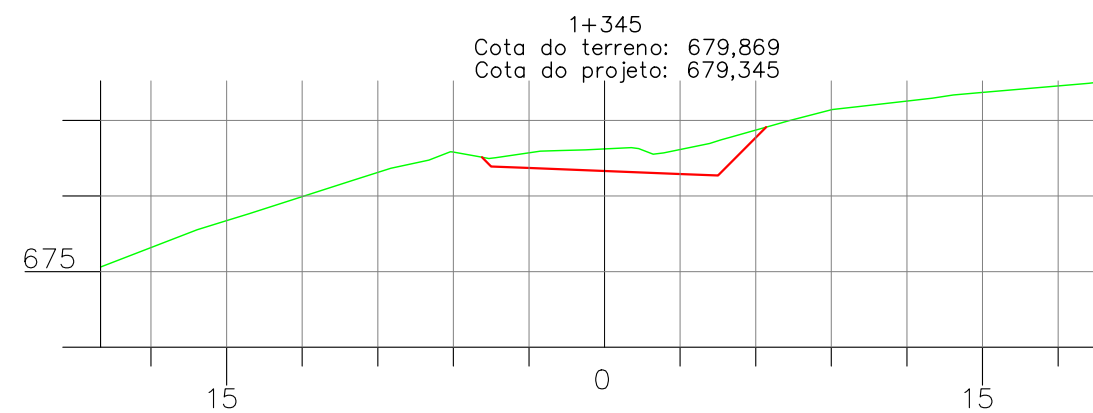
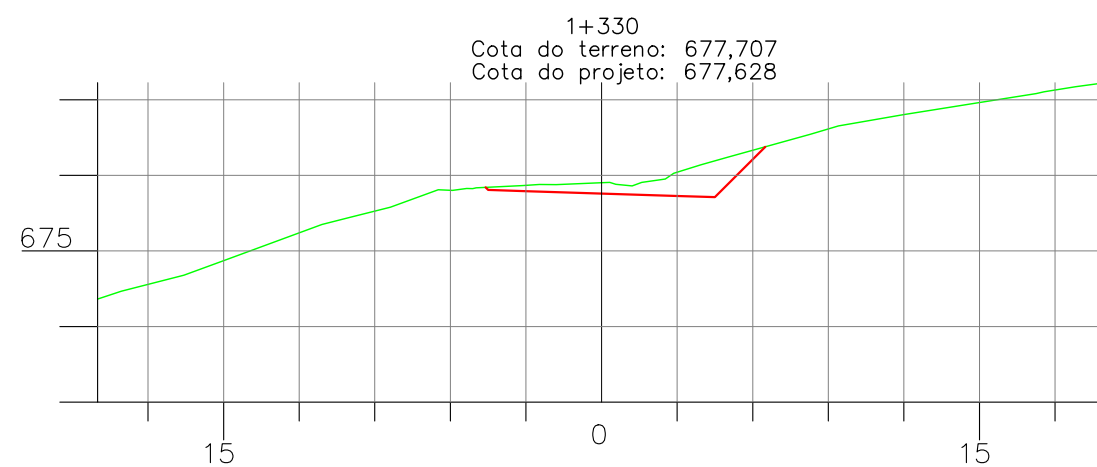
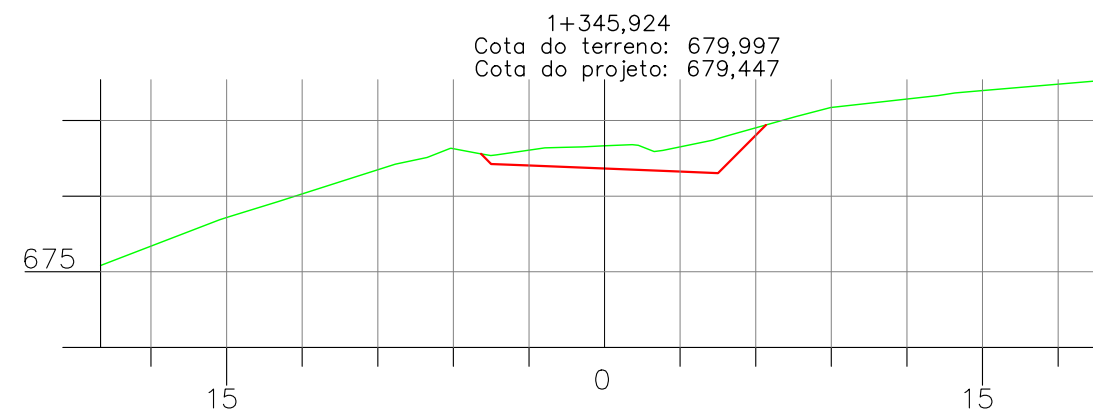
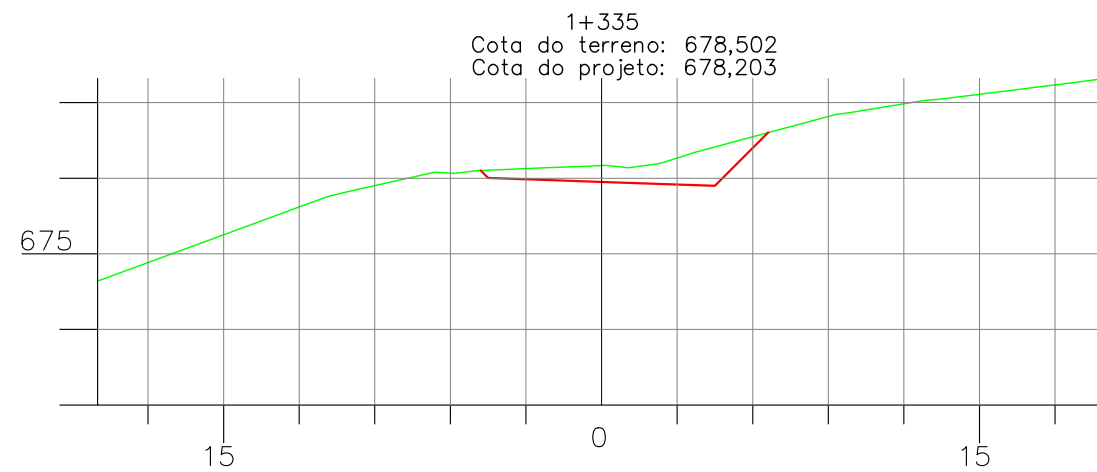


CONVENÇÕES

- TERRENO EXISTENTE
- PROJETO
- NÍVEL DE ROCHA

DESENVOLVIDO POR:  
**ENGMETRIA**  
Projetos e Licenciamentos

PREFEITURA MUNICIPAL DE TIGRINHOS			
RODOVIA : ESTRADA MUNICIPAL			
TRECHO : SC-492 - BOM JESUS DO OESTE			
<b>SEÇÕES TRANSVERSAIS DO PROJETO</b>			FASE DO PROJETO: IMPRESSÃO DEFINITIVA
CODIGO PROJETO: 369	ESCALA: 1:300	DATA: SETEMBRO / 2021	FOLHA: SEC-23



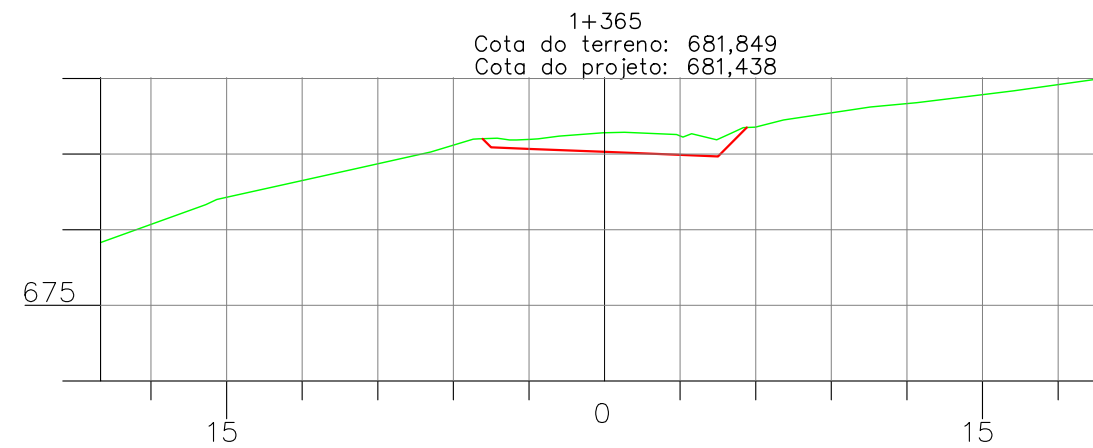
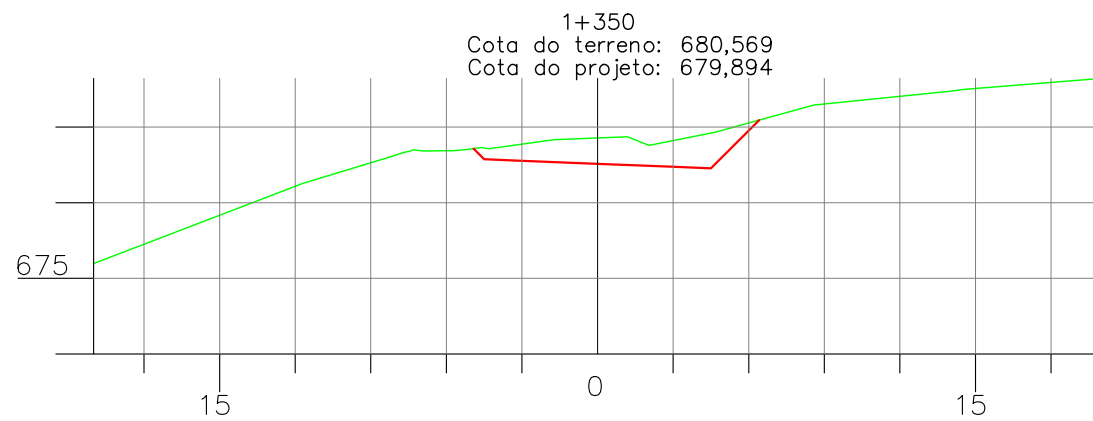
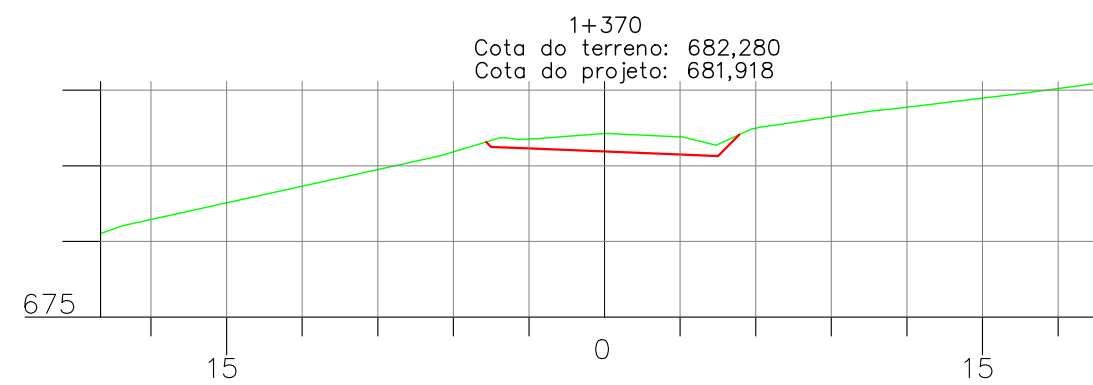
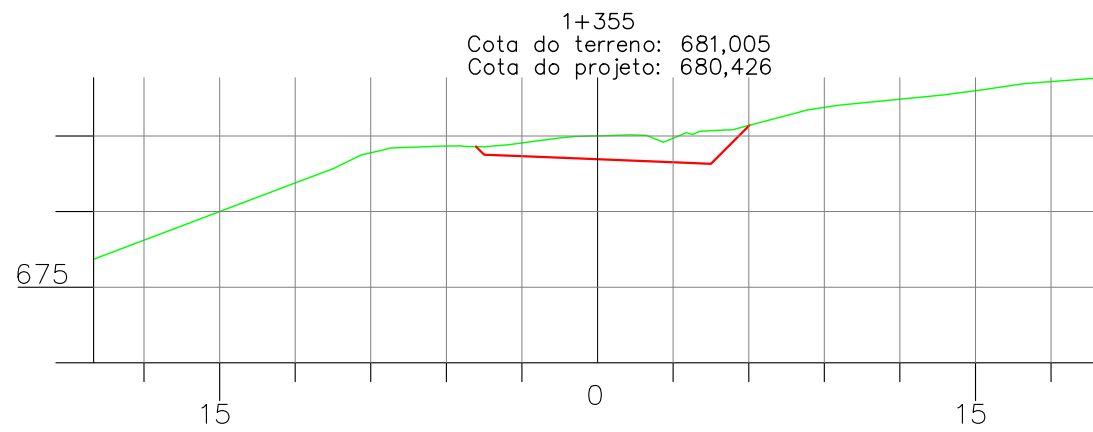
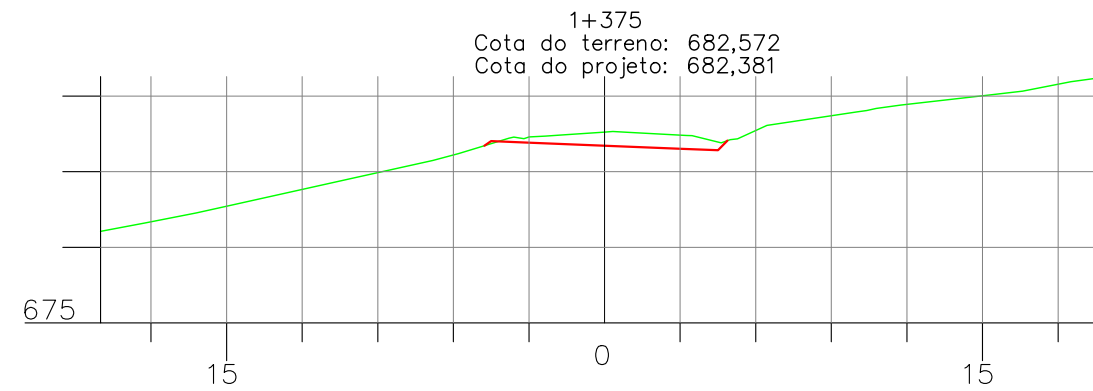
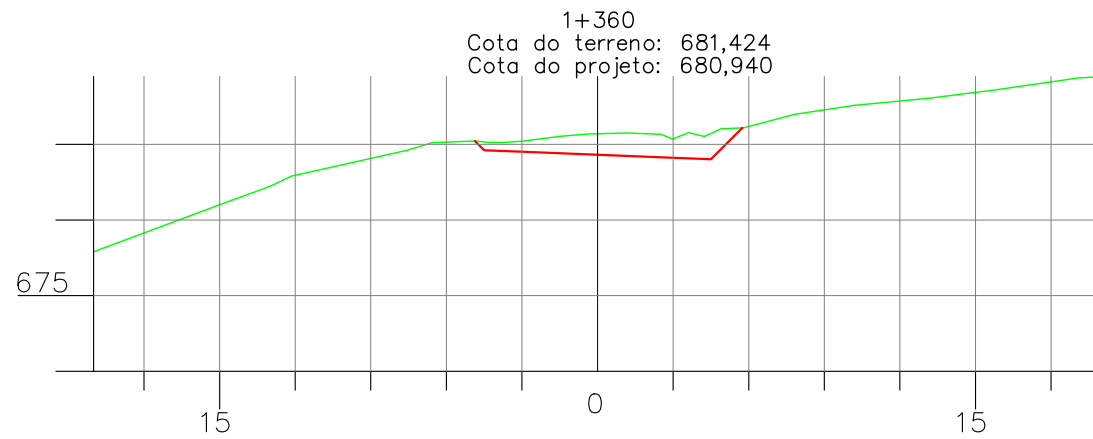
CONVENÇÕES

- TERRENO EXISTENTE
- PROJETO
- NÍVEL DE ROCHA

DESENVOLVIDO POR:  
**ENGMETRIA**  
Projetos e Licenciamentos

<b>PREFEITURA MUNICIPAL DE TIGRINHOS</b>			
RODOVIA : ESTRADA MUNICIPAL			
TRECHO : SC-492 - BOM JESUS DO OESTE			
<b>SEÇÕES TRANSVERSAIS DO PROJETO</b>			FASE DO PROJETO: IMPRESSÃO DEFINITIVA
CÓDIGO PROJETO: 369	ESCALA: 1:300	DATA: SETEMBRO / 2021	FOLHA: SEC-24



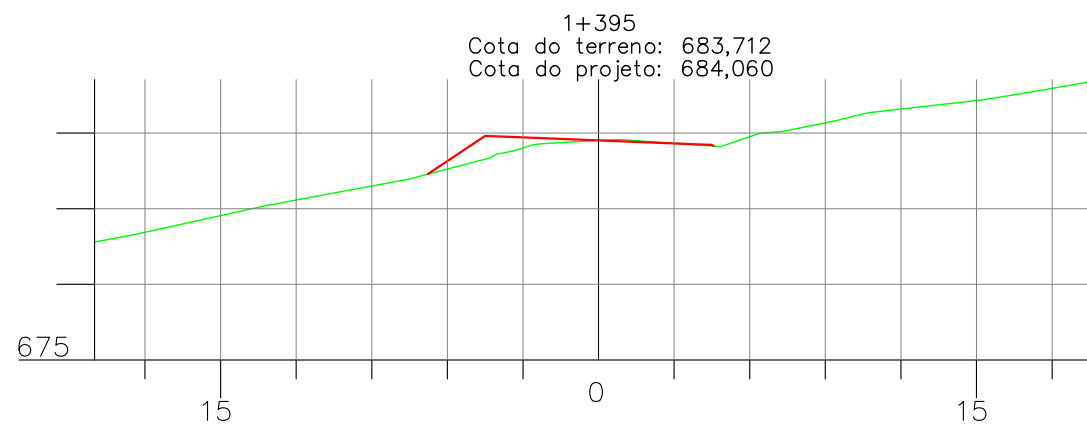
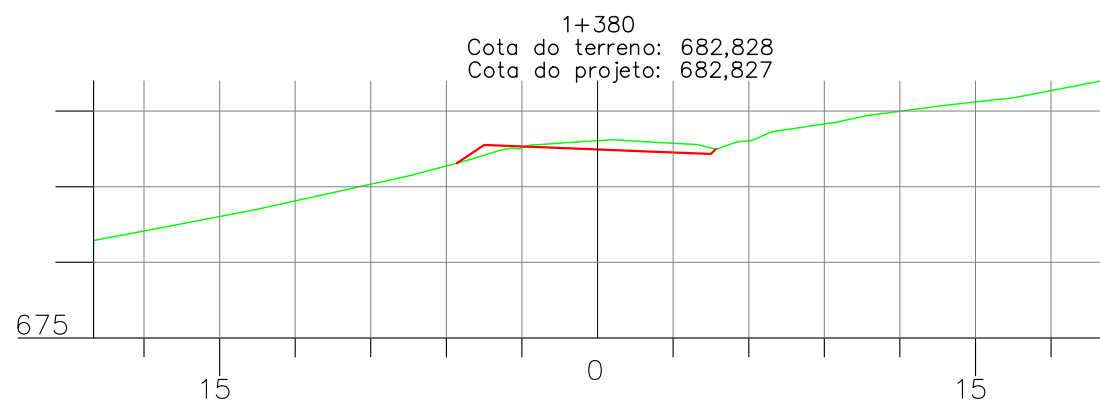
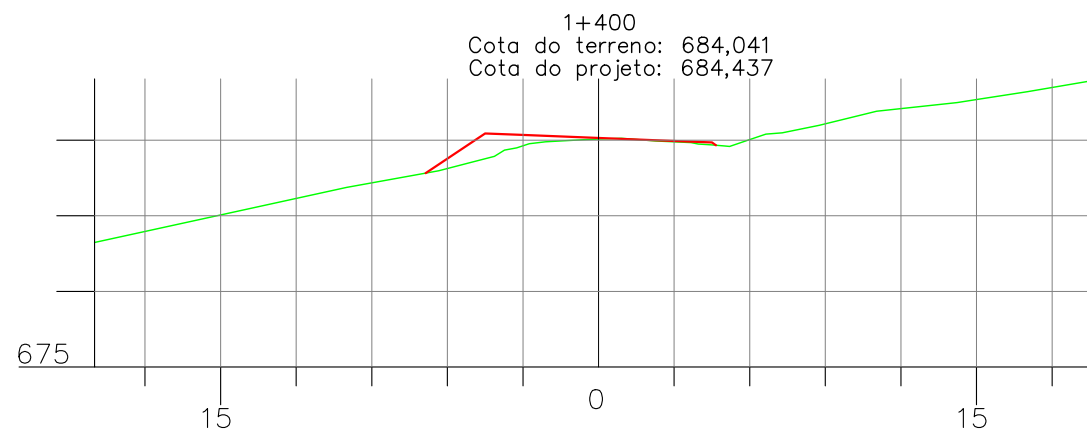
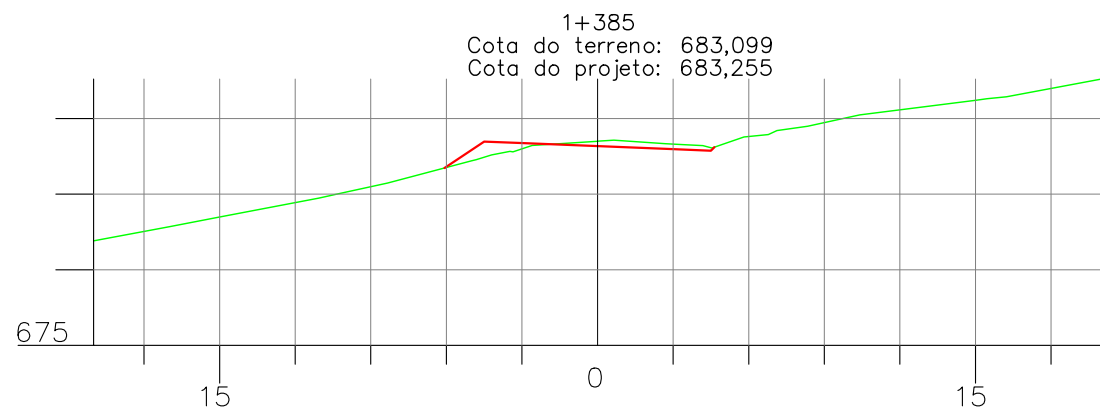
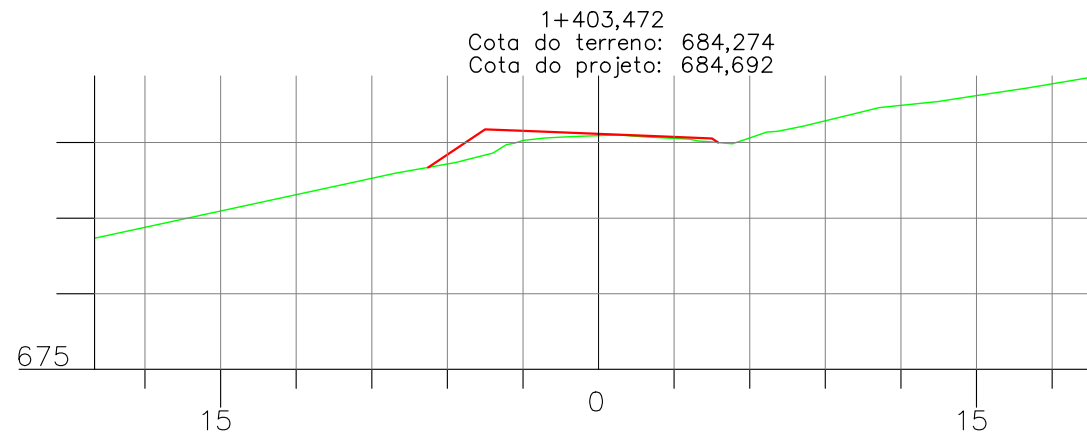
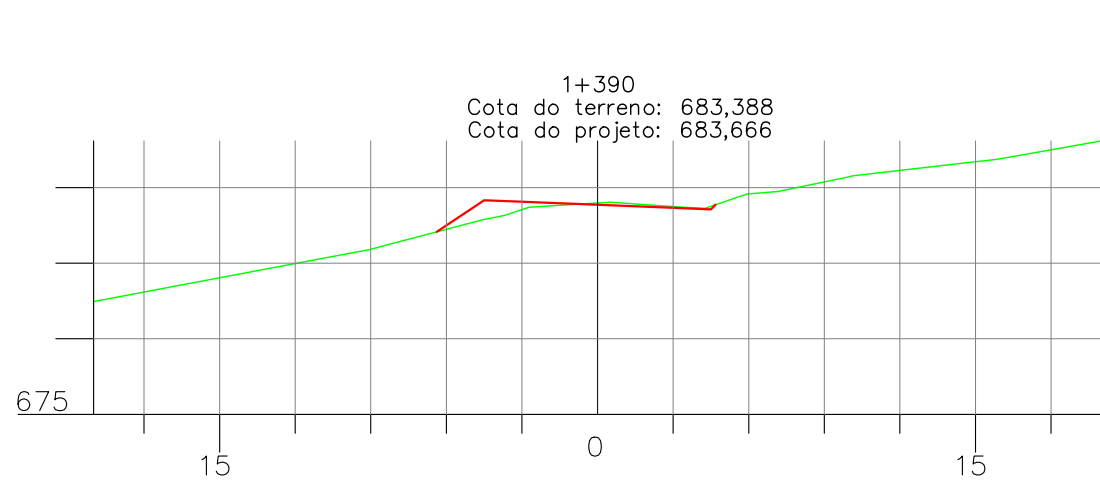


CONVENÇÕES

- TERRENO EXISTENTE
- PROJETO
- NÍVEL DE ROCHA

DESENVOLVIDO POR:  
**ENGMETRIA**  
Projetos e Licenciamentos

<b>PREFEITURA MUNICIPAL DE TIGRINHOS</b>			
RODOVIA : ESTRADA MUNICIPAL			
TRECHO : SC-492 - BOM JESUS DO OESTE			
<b>SEÇÕES TRANSVERSAIS DO PROJETO</b>			FASE DO PROJETO: IMPRESSÃO DEFINITIVA
CODIGO PROJETO: 369	ESCALA: 1:300	DATA: SETEMBRO / 2021	FOLHA: SEC-25

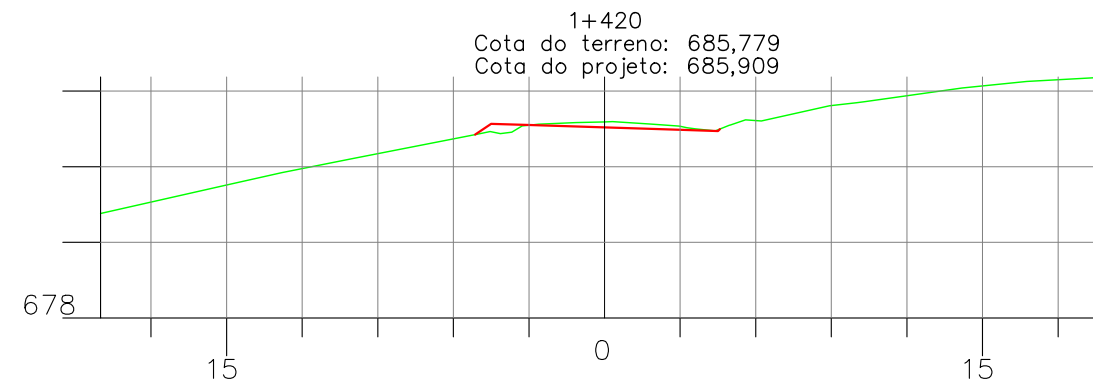
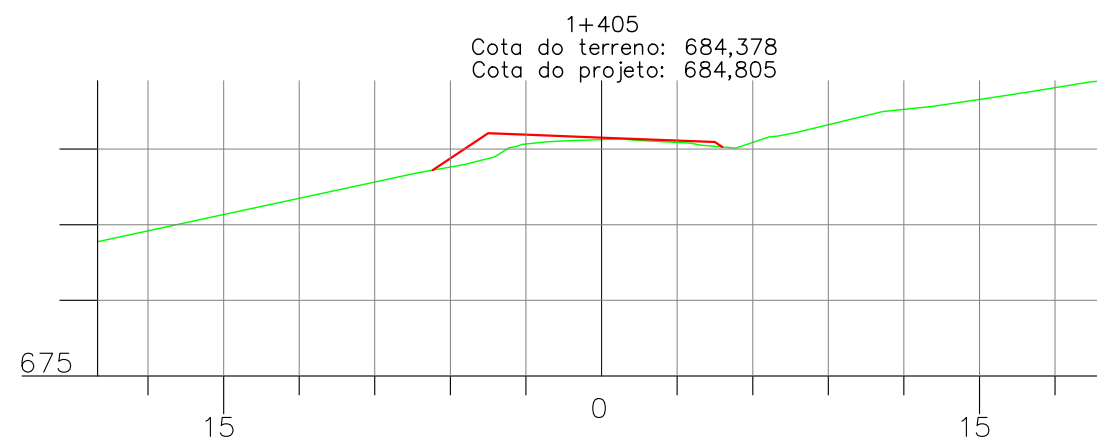
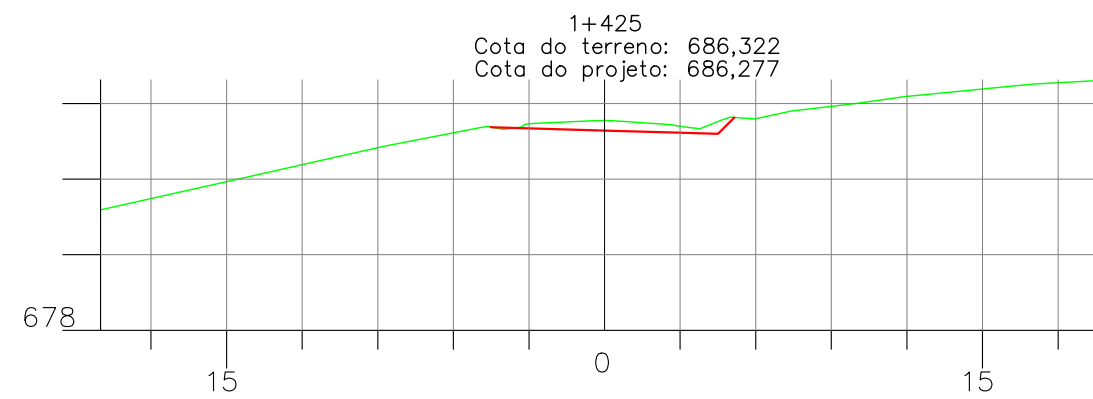
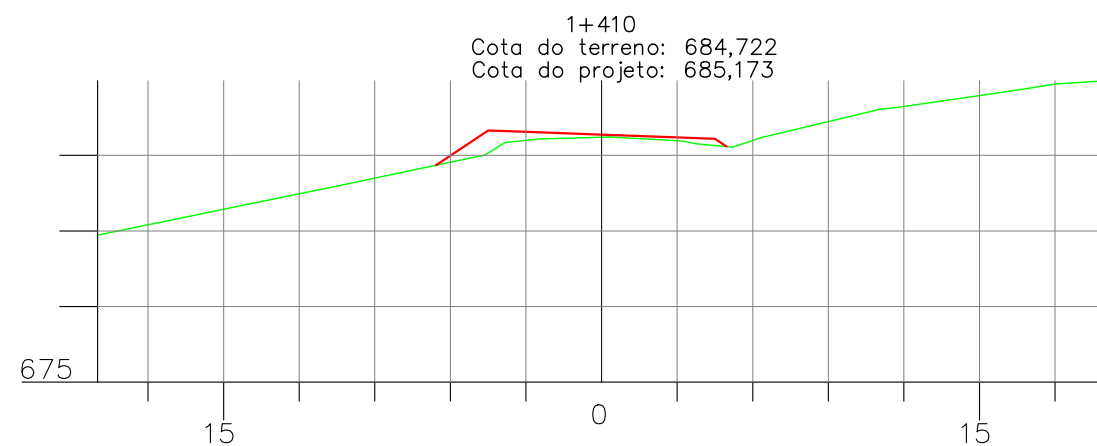
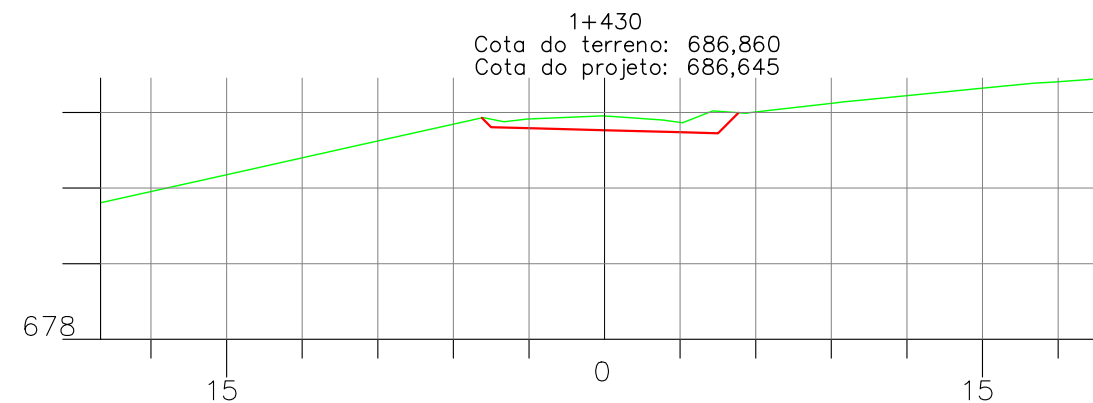
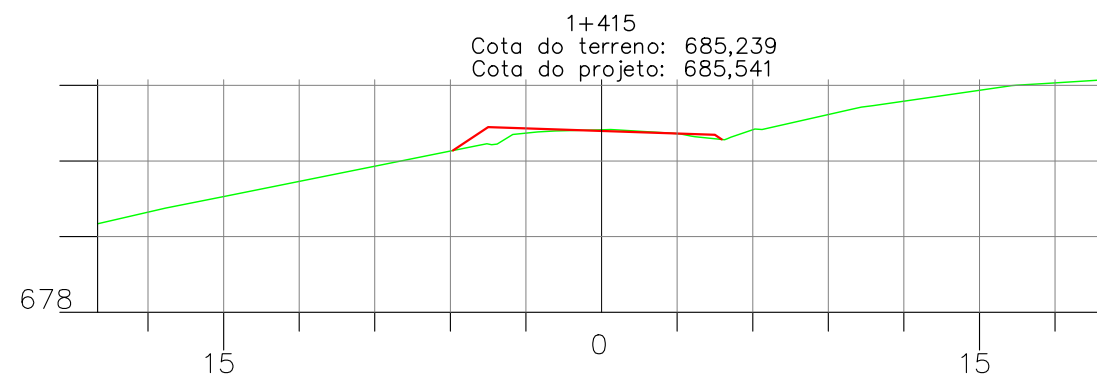


CONVENÇÕES

- TERRENO EXISTENTE
- PROJETO
- NÍVEL DE ROCHA

DESENVOLVIDO POR:  
**ENGMETRIA**  
Projetos e Licenciamentos

<b>PREFEITURA MUNICIPAL DE TIGRINHOS</b>			
RODOVIA : ESTRADA MUNICIPAL			
TRECHO : SC-492 - BOM JESUS DO OESTE			
<b>SEÇÕES TRANSVERSAIS DO PROJETO</b>			FASE DO PROJETO: IMPRESSÃO DEFINITIVA
CÓDIGO PROJETO: 369	ESCALA: 1:300	DATA: SETEMBRO / 2021	FOLHA: SEC-26

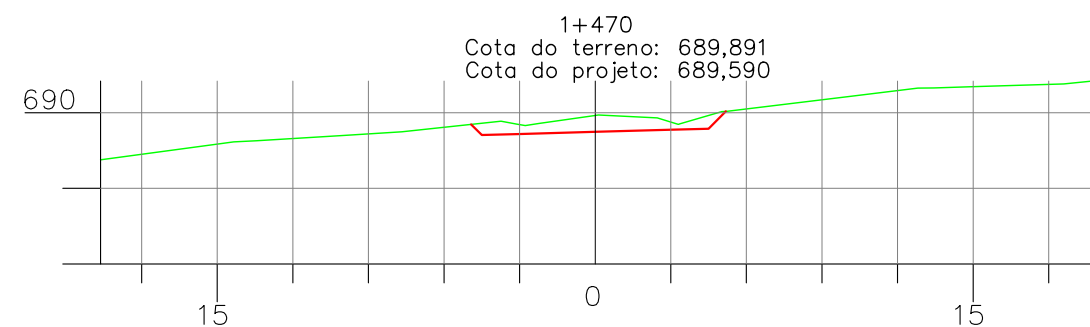
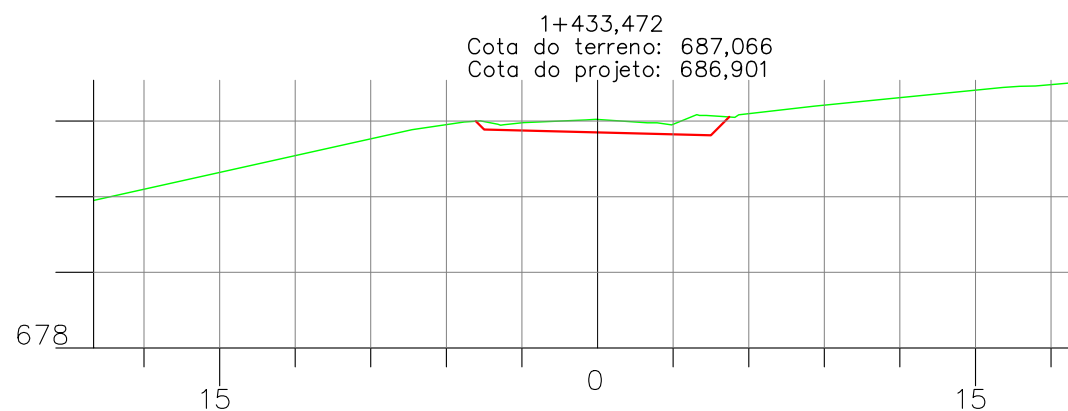
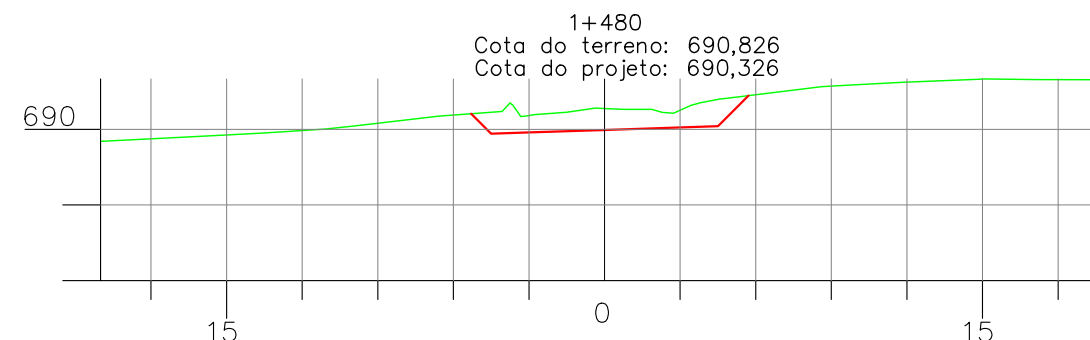
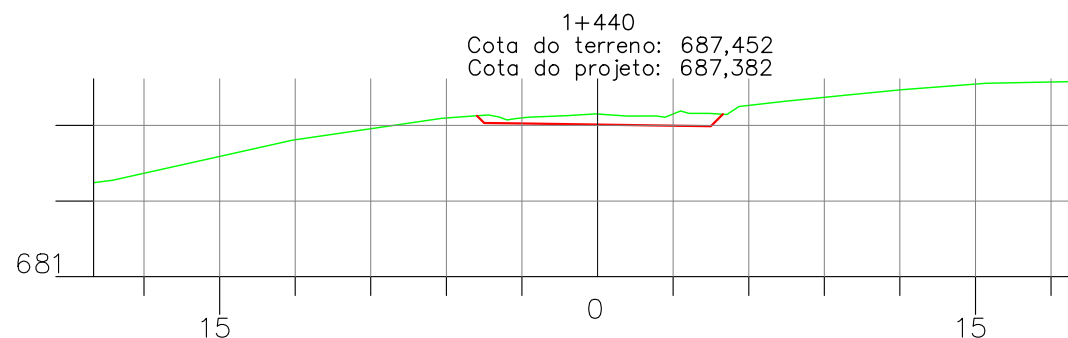
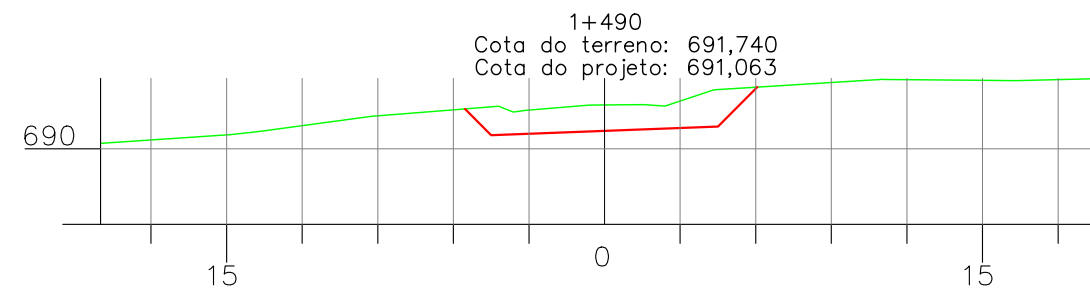
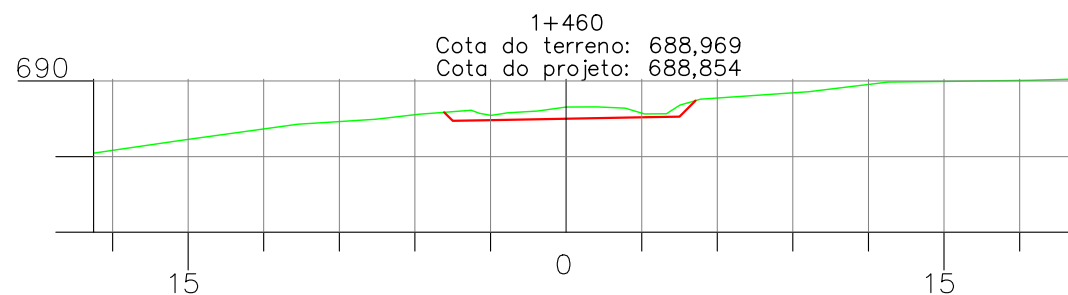
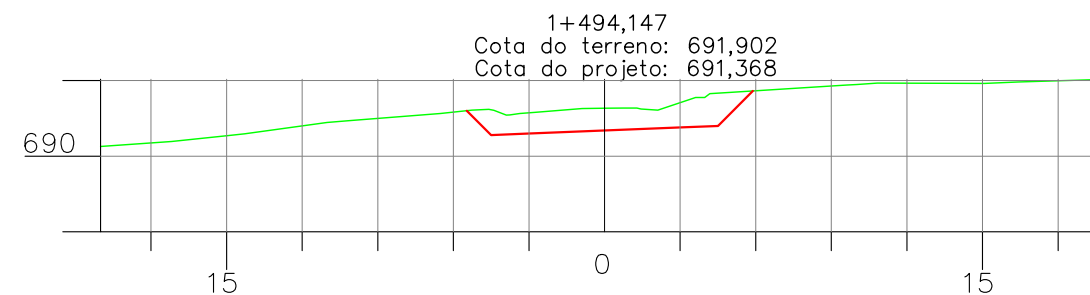
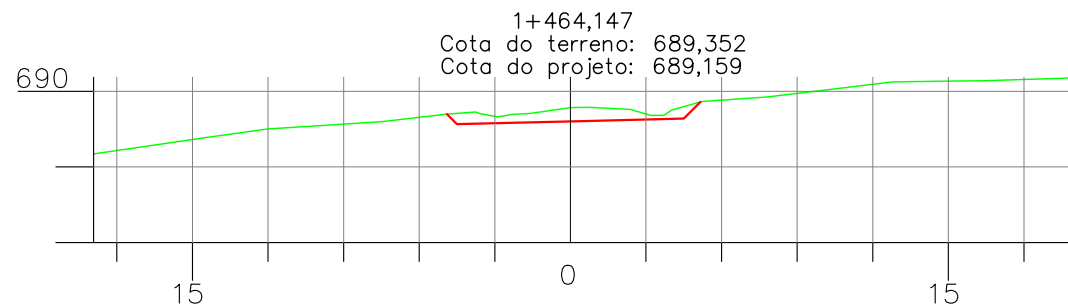


CONVENÇÕES

- TERRENO EXISTENTE
- PROJETO
- NÍVEL DE ROCHA

DESENVOLVIDO POR:  
**ENGMETRIA**  
Projetos e Licenciamentos

<b>PREFEITURA MUNICIPAL DE TIGRINHOS</b>			
RODOVIA : ESTRADA MUNICIPAL			
TRECHO : SC-492 - BOM JESUS DO OESTE			
<b>SEÇÕES TRANSVERSAIS DO PROJETO</b>			FASE DO PROJETO: IMPRESSÃO DEFINITIVA
CODIGO PROJETO: 369	ESCALA: 1:300	DATA: SETEMBRO / 2021	FOLHA: SEC-27

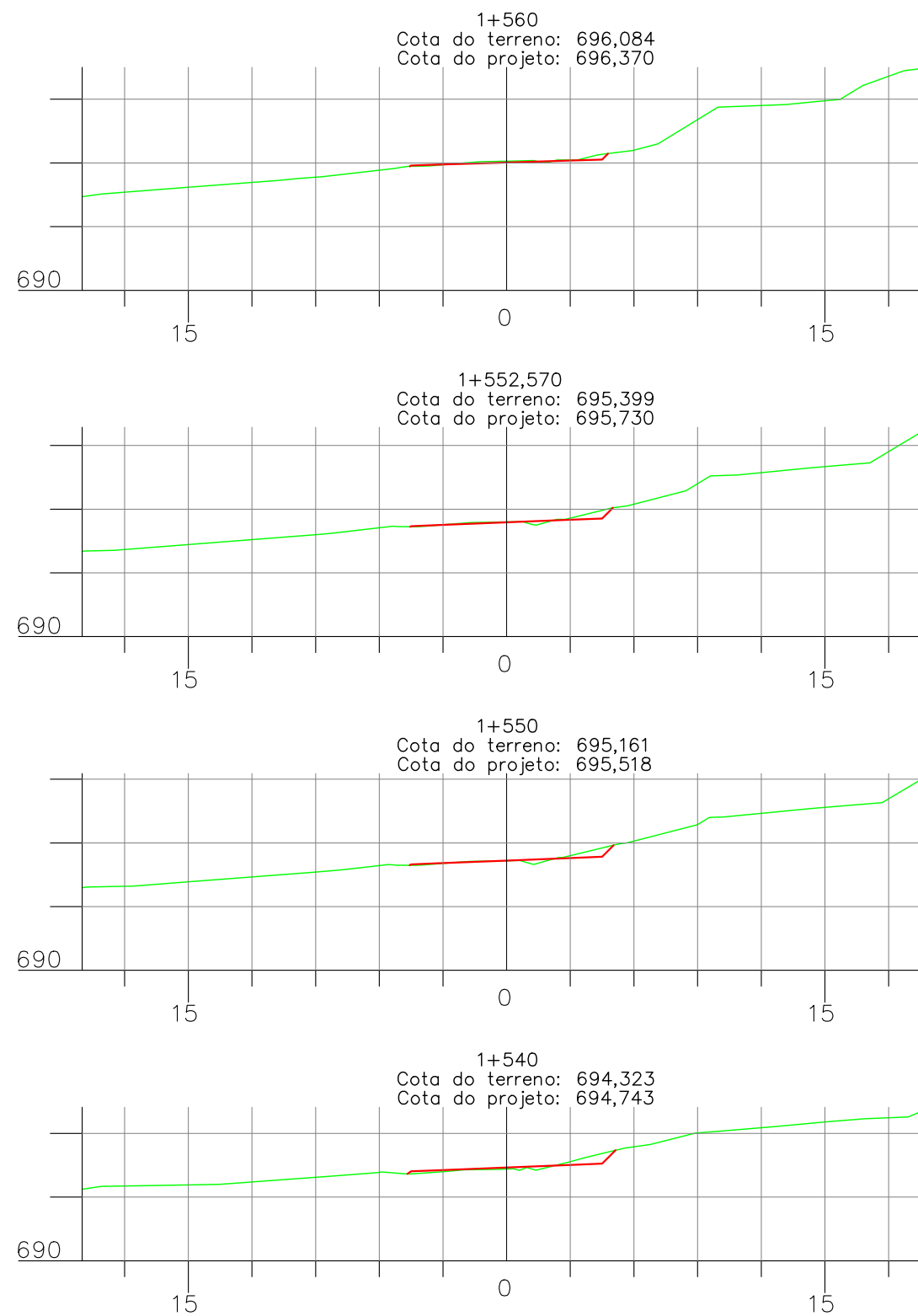
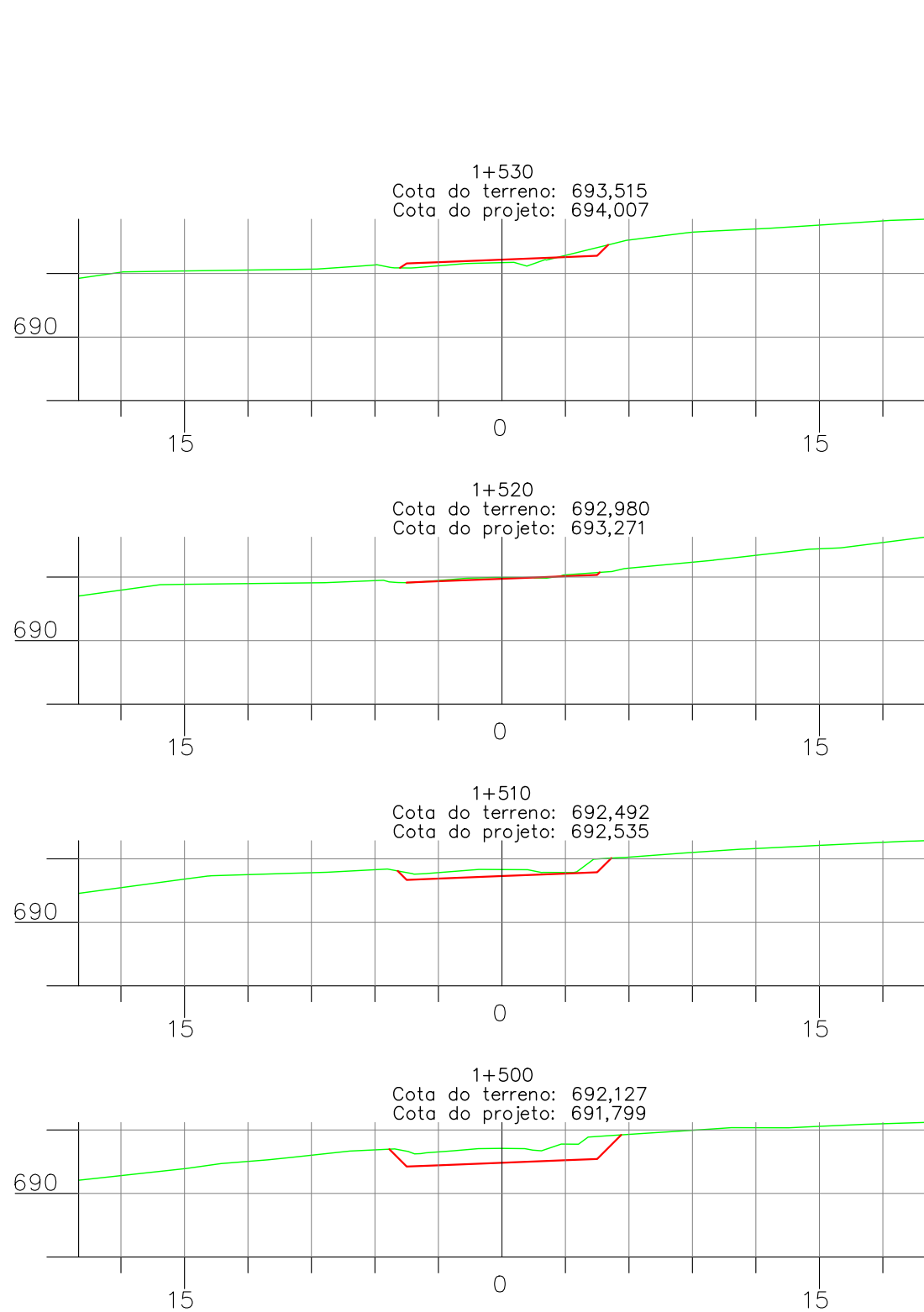


CONVENÇÕES

- TERRENO EXISTENTE
- PROJETO
- NÍVEL DE ROCHA

DESENVOLVIDO POR:  
  
 Projetos e Licenciamentos

<b>PREFEITURA MUNICIPAL DE TIGRINHOS</b>			
RODOVIA : ESTRADA MUNICIPAL			
TRECHO : SC-492 - BOM JESUS DO OESTE			
<b>SEÇÕES TRANSVERSAIS DO PROJETO</b>			FASE DO PROJETO: IMPRESSÃO DEFINITIVA
CÓDIGO PROJETO: 369	ESCALA: 1:300	DATA: SETEMBRO / 2021	FOLHA: SEC-28

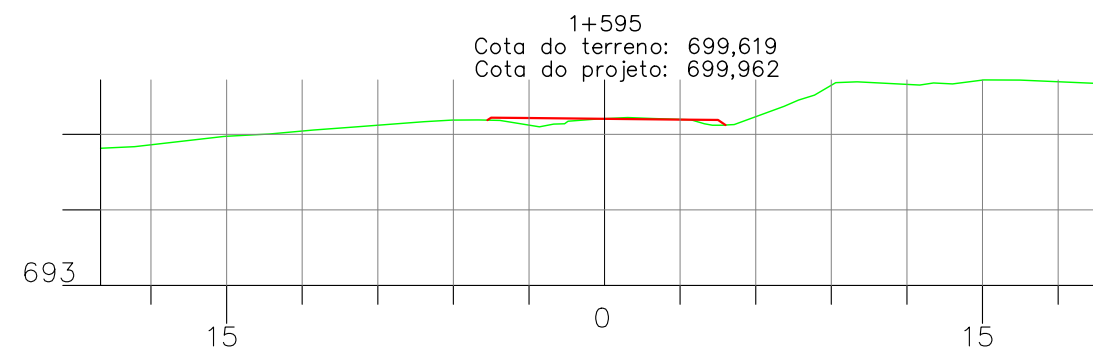
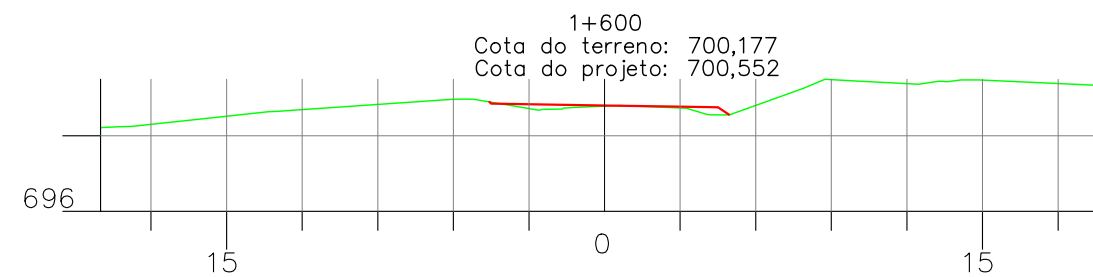
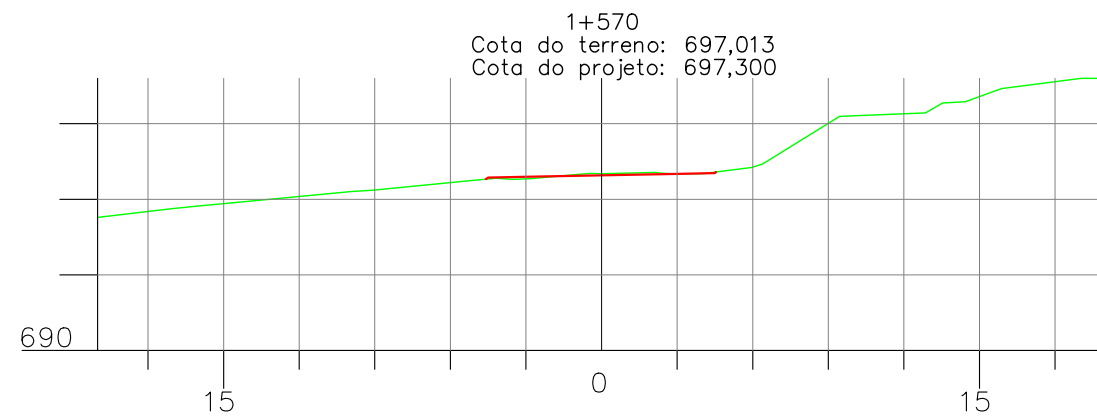
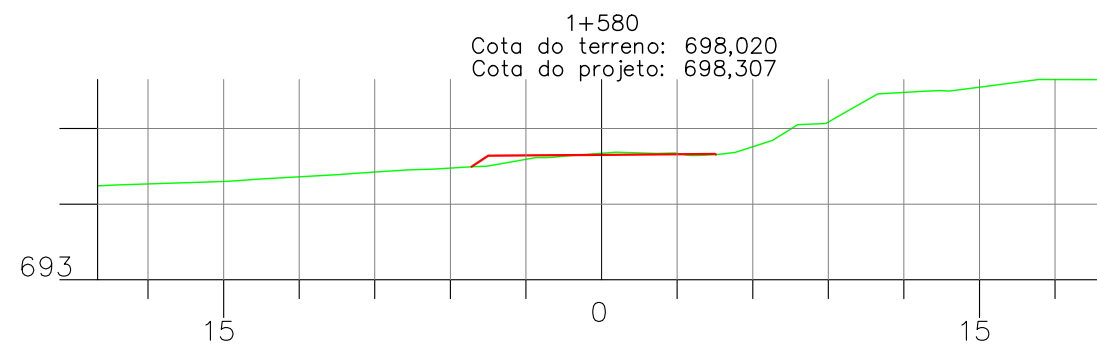
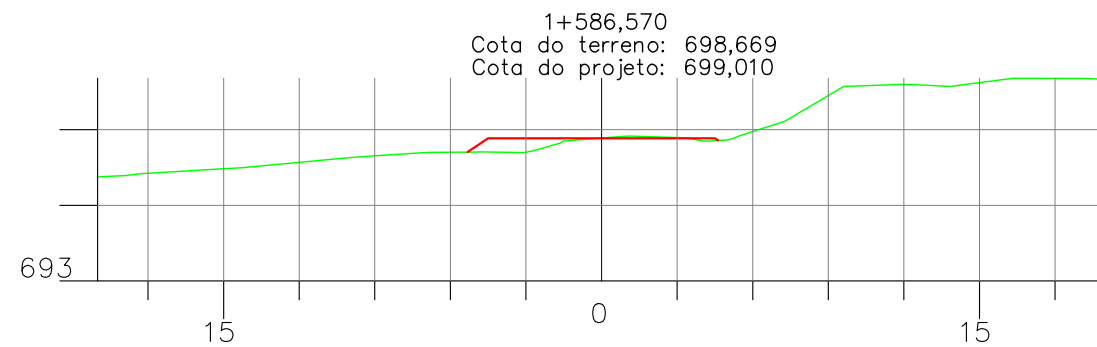
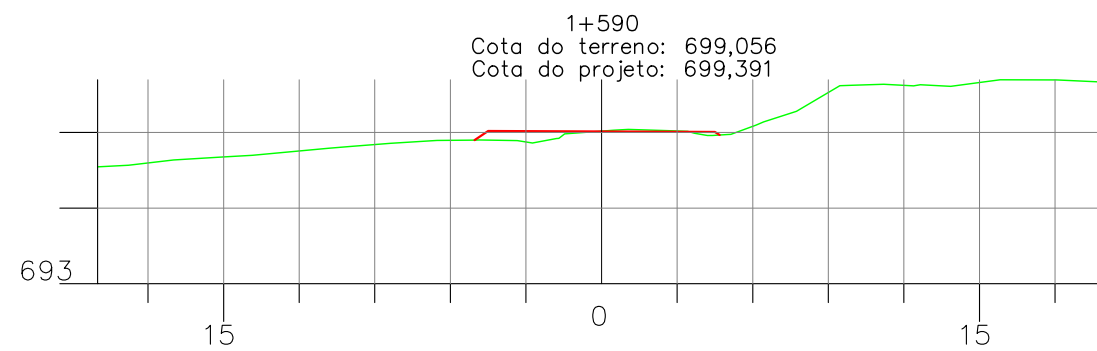


CONVENÇÕES

- TERRENO EXISTENTE
- PROJETO
- NÍVEL DE ROCHA

DESENVOLVIDO POR:  
**ENGMETRIA**  
Projetos e Licenciamentos

<b>PREFEITURA MUNICIPAL DE TIGRINHOS</b>			
RODOVIA : ESTRADA MUNICIPAL			
TRECHO : SC-492 - BOM JESUS DO OESTE			
<b>SEÇÕES TRANSVERSAIS DO PROJETO</b>			FASE DO PROJETO: IMPRESSÃO DEFINITIVA
CODIGO PROJETO: 369	ESCALA: 1:300	DATA: SETEMBRO / 2021	FOLHA: SEC-29

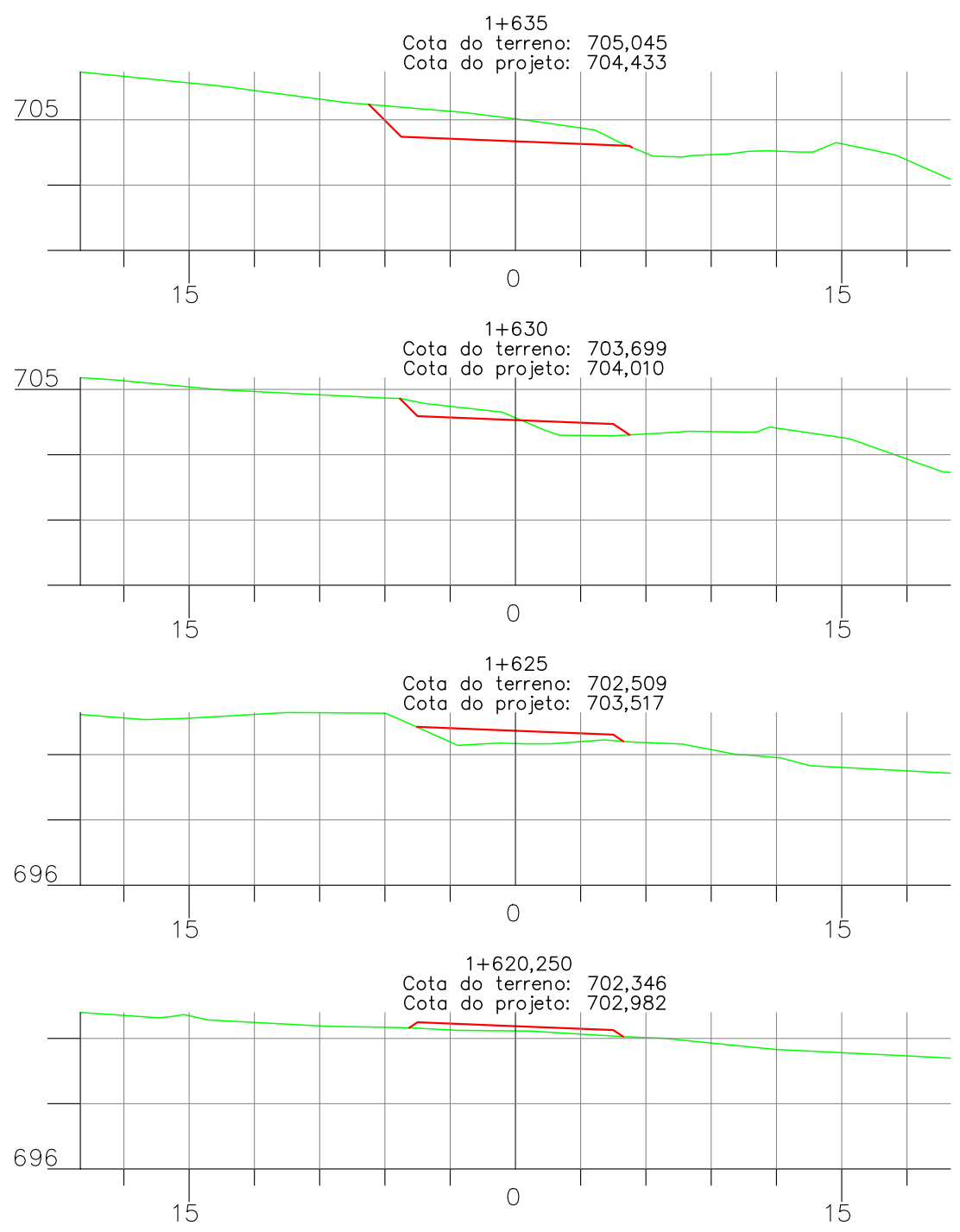
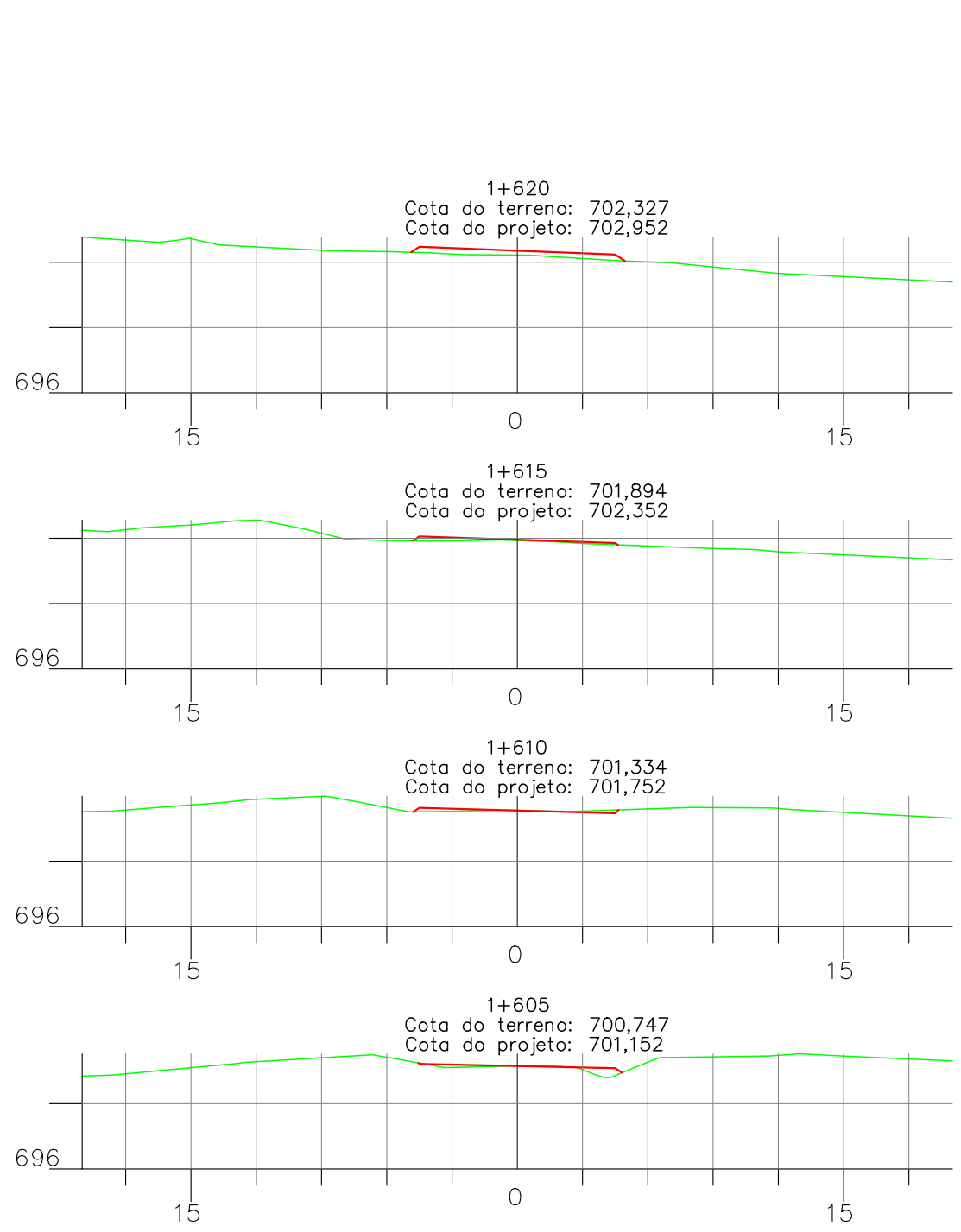


**CONVENÇÕES**

- TERRENO EXISTENTE
- PROJETO
- NÍVEL DE ROCHA

DESENVOLVIDO POR:  
**ENGMETRIA**  
Projetos e Licenciamentos

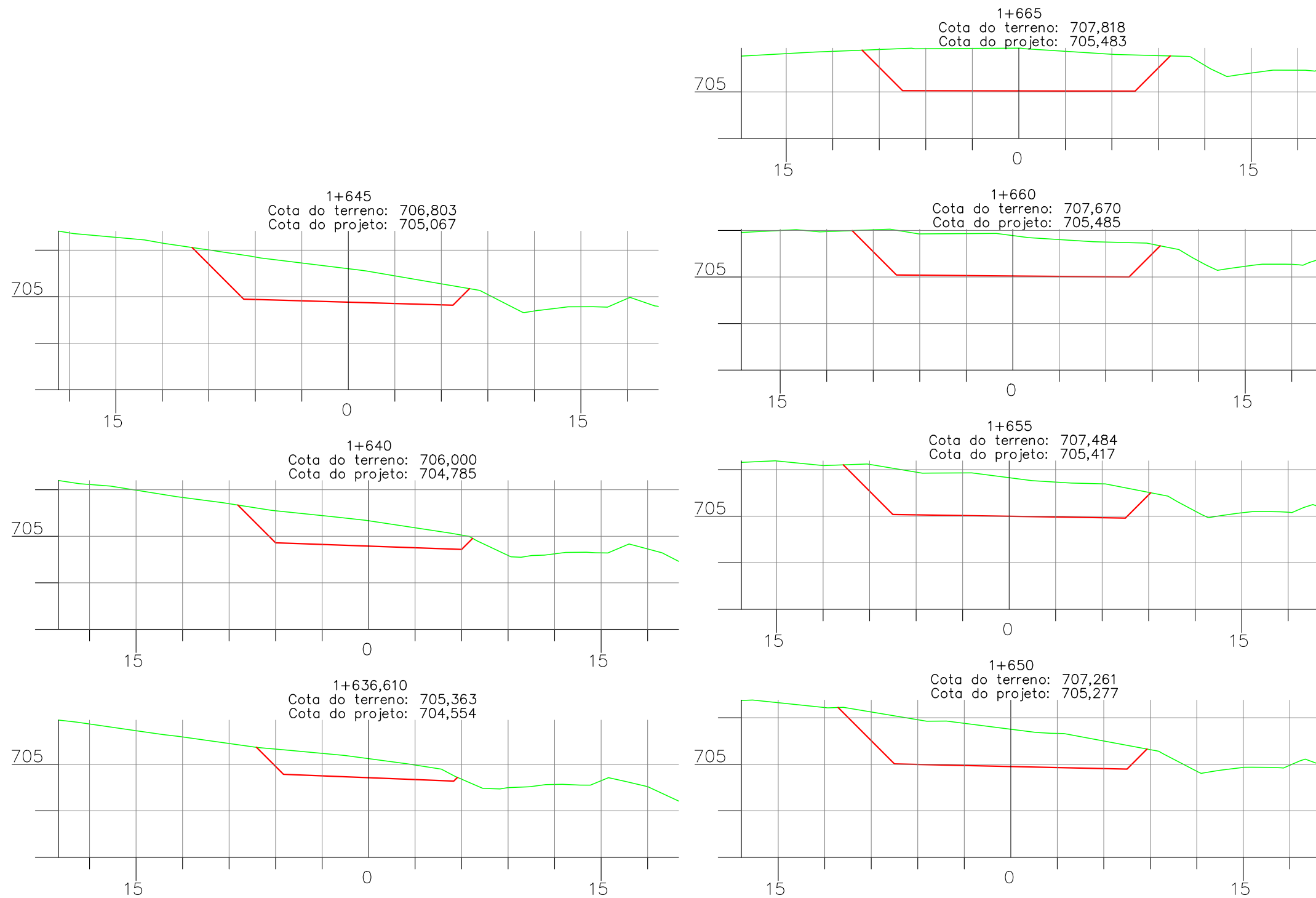
<b>PREFEITURA MUNICIPAL DE TIGRINHOS</b>			
RODOVIA : ESTRADA MUNICIPAL			
TRECHO : SC-492 - BOM JESUS DO OESTE			
<b>SEÇÕES TRANSVERSAIS DO PROJETO</b>			FASE DO PROJETO: IMPRESSÃO DEFINITIVA
CÓDIGO PROJETO: 369	ESCALA: 1:300	DATA: SETEMBRO / 2021	FOLHA: SEC-30



- CONVENÇÕES**
- TERRENO EXISTENTE
  - PROJETO
  - NÍVEL DE ROCHA

DESENVOLVIDO POR:  
**ENGMETRIA**  
Projetos e Licenciamentos

<b>PREFEITURA MUNICIPAL DE TIGRINHOS</b>			
RODOVIA : ESTRADA MUNICIPAL			
TRECHO : SC-492 - BOM JESUS DO OESTE			
<b>SEÇÕES TRANSVERSAIS DO PROJETO</b>			FASE DO PROJETO: IMPRESSÃO DEFINITIVA
CODIGO PROJETO: 369	ESCALA: 1:300	DATA: SETEMBRO / 2021	FOLHA: SEC-31



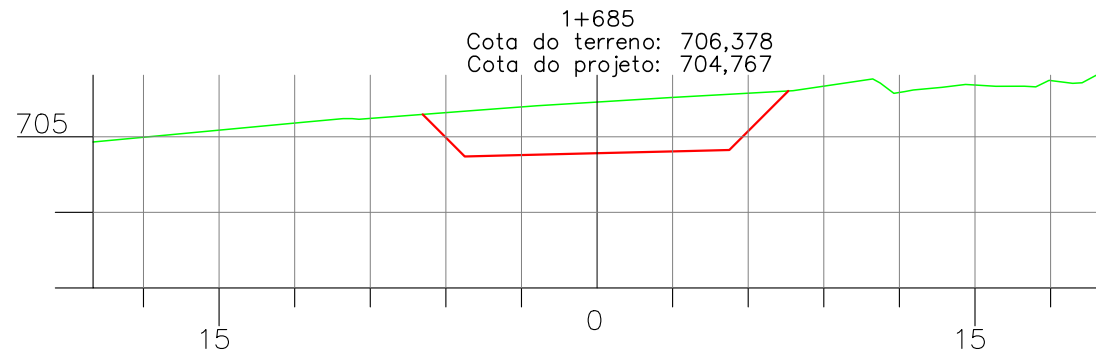
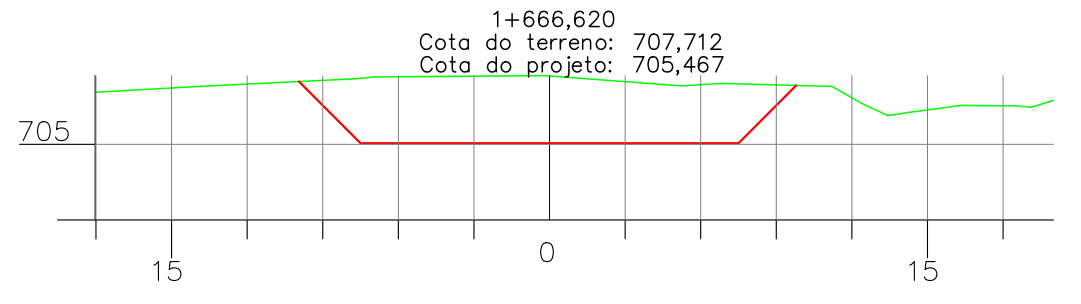
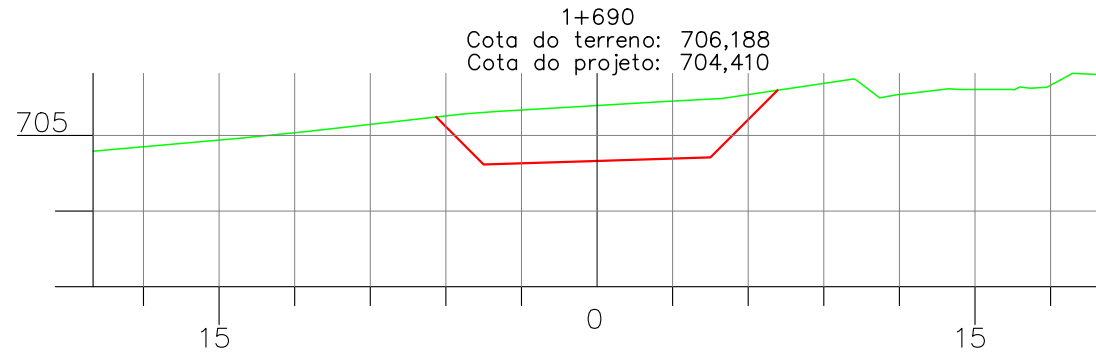
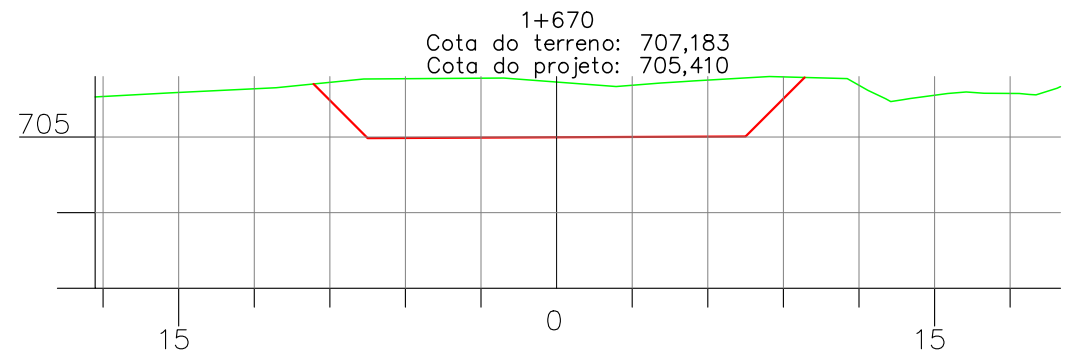
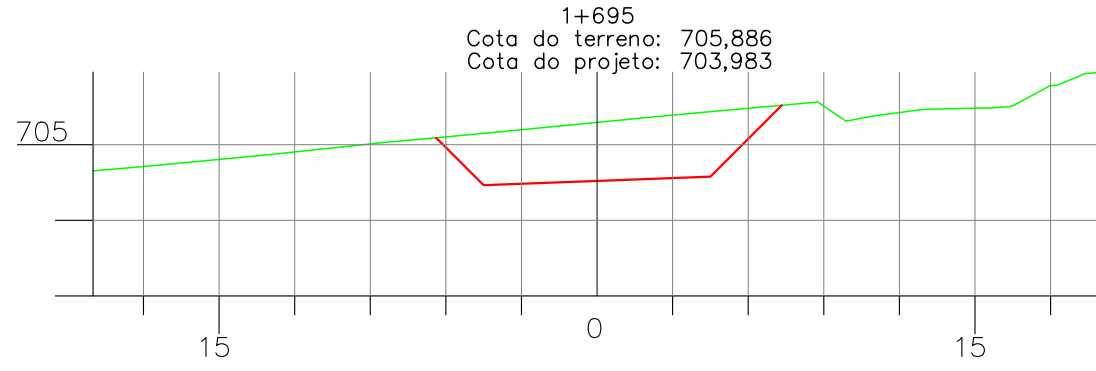
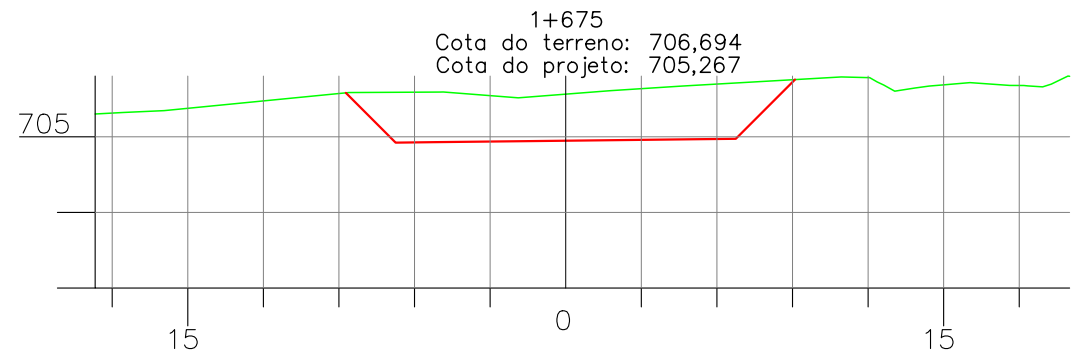
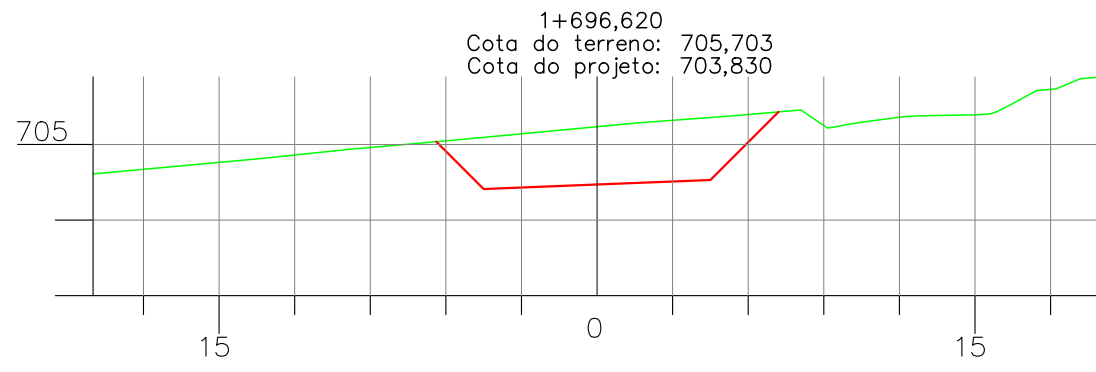
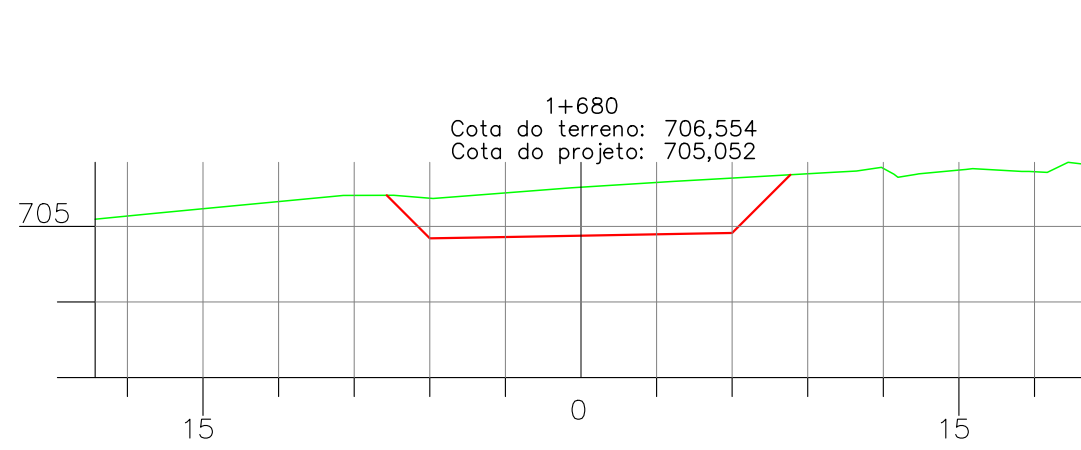
CONVENÇÕES

- TERRENO EXISTENTE
- PROJETO
- NÍVEL DE ROCHA

DESENVOLVIDO POR:  
  
 Projetos e Licenciamentos

			
PREFEITURA MUNICIPAL DE TIGRINHOS			
RODOVIA : ESTRADA MUNICIPAL			
TRECHO : SC-492 - BOM JESUS DO OESTE			
<b>SEÇÕES TRANSVERSAIS DO PROJETO</b>			FASE DO PROJETO: IMPRESSÃO DEFINITIVA
CODIGO PROJETO: 369	ESCALA: 1:300	DATA: SETEMBRO / 2021	FOLHA: SEC-32



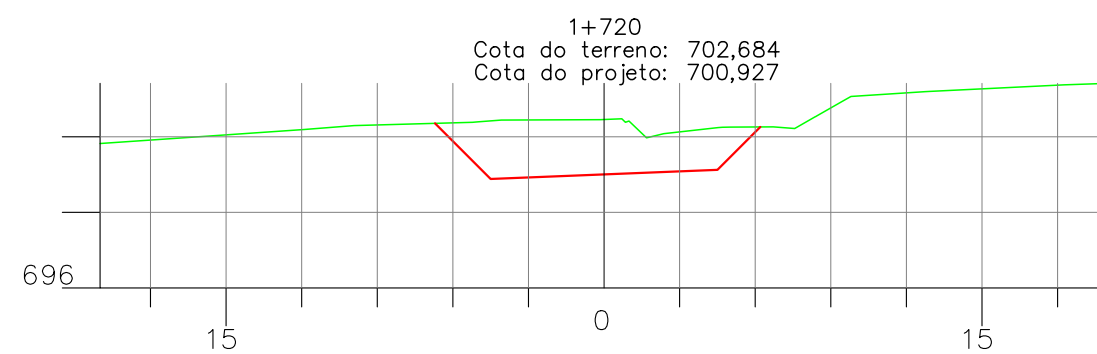
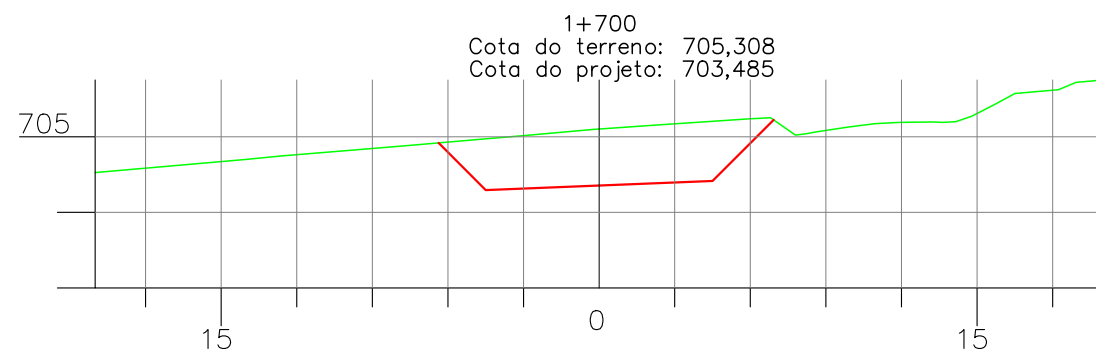
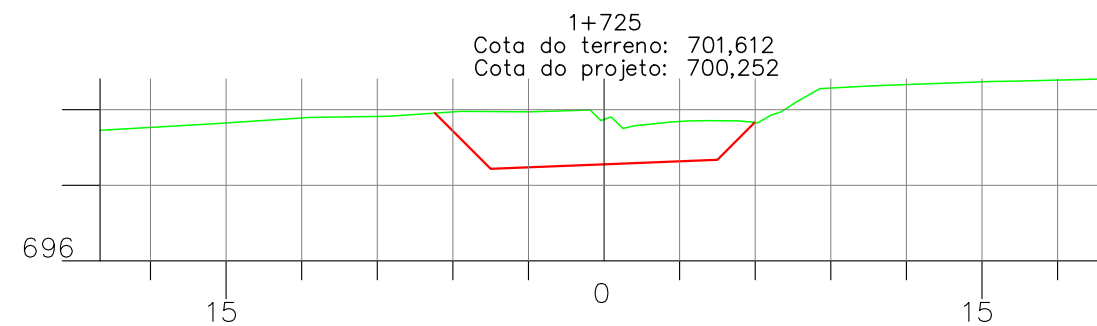
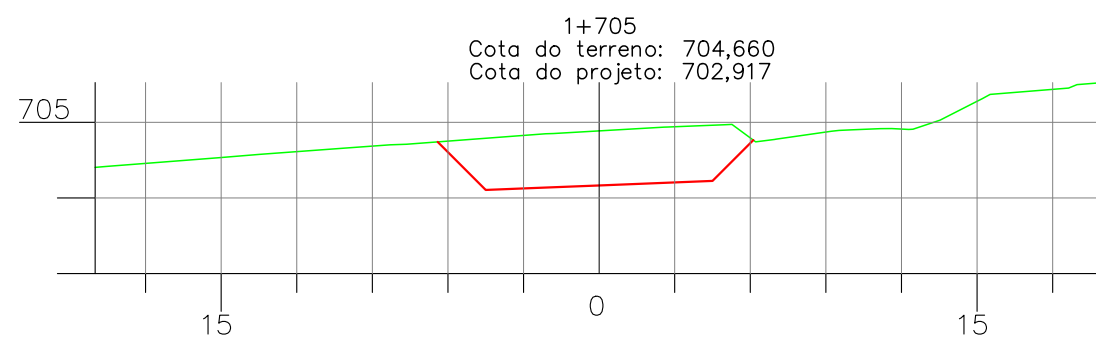
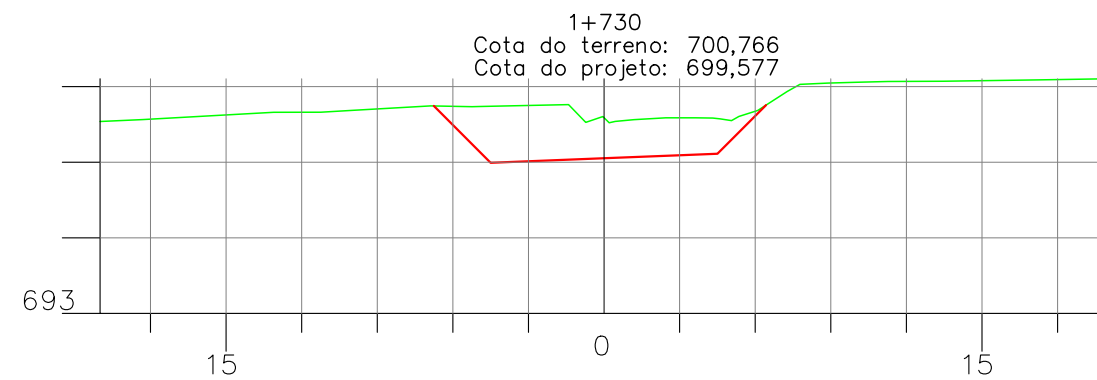
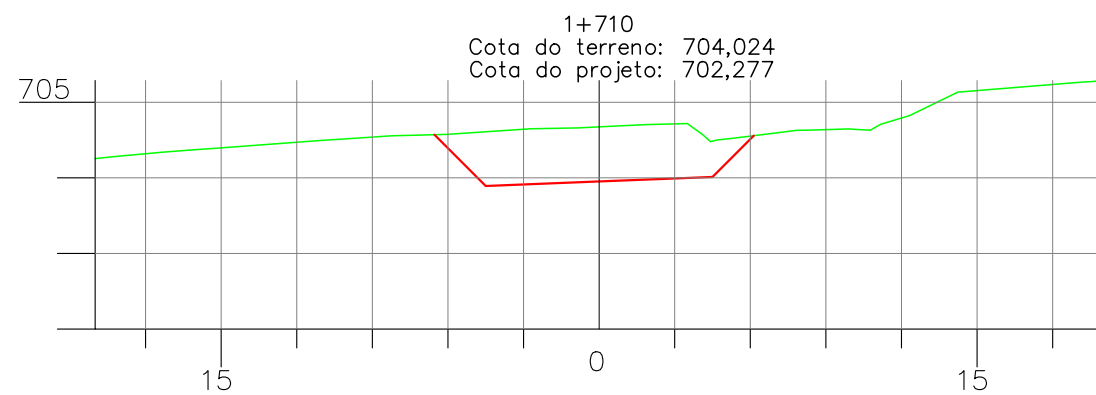
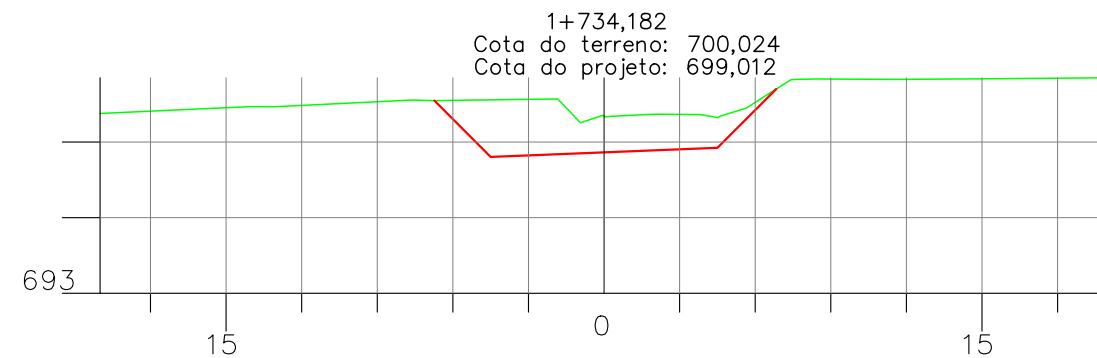
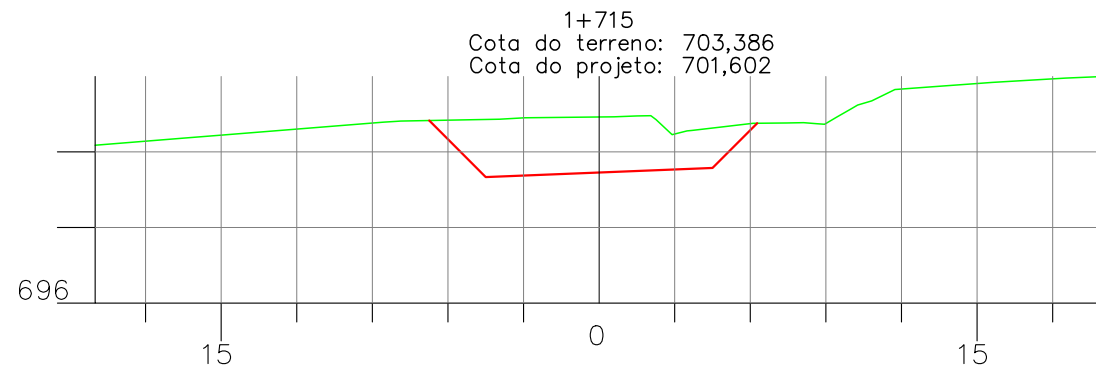


**CONVENÇÕES**

- TERRENO EXISTENTE
- PROJETO
- NÍVEL DE ROCHA

DESENVOLVIDO POR:  
**ENGMETRIA**  
Projetos e Licenciamentos

<b>PREFEITURA MUNICIPAL DE TIGRINHOS</b>			
RODOVIA : ESTRADA MUNICIPAL			
TRECHO : SC-492 - BOM JESUS DO OESTE			
<b>SEÇÕES TRANSVERSAIS DO PROJETO</b>			FASE DO PROJETO: IMPRESSÃO DEFINITIVA
CODIGO PROJETO: 369	ESCALA: 1:300	DATA: SETEMBRO / 2021	FOLHA: SEC-33

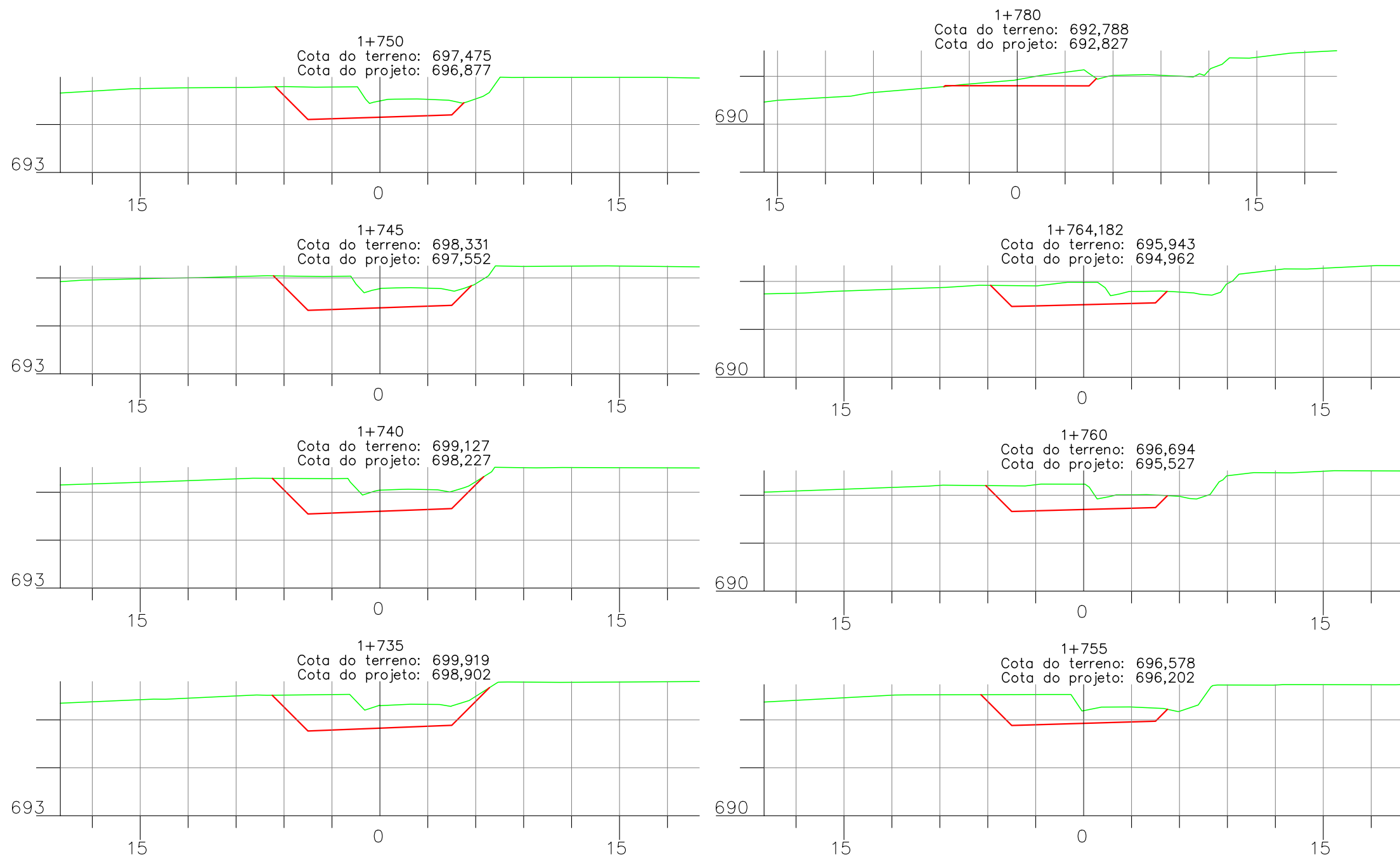


CONVENÇÕES

- TERRENO EXISTENTE
- PROJETO
- NÍVEL DE ROCHA

DESENVOLVIDO POR:  
**ENGMETRIA**  
Projetos e Licenciamentos

<b>PREFEITURA MUNICIPAL DE TIGRINHOS</b>			
RODOVIA : ESTRADA MUNICIPAL			
TRECHO : SC-492 - BOM JESUS DO OESTE			
<b>SEÇÕES TRANSVERSAIS DO PROJETO</b>			FASE DO PROJETO: IMPRESSÃO DEFINITIVA
CÓDIGO PROJETO 369	ESCALA 1:300	DATA SETEMBRO / 2021	FOLHA SEC-34

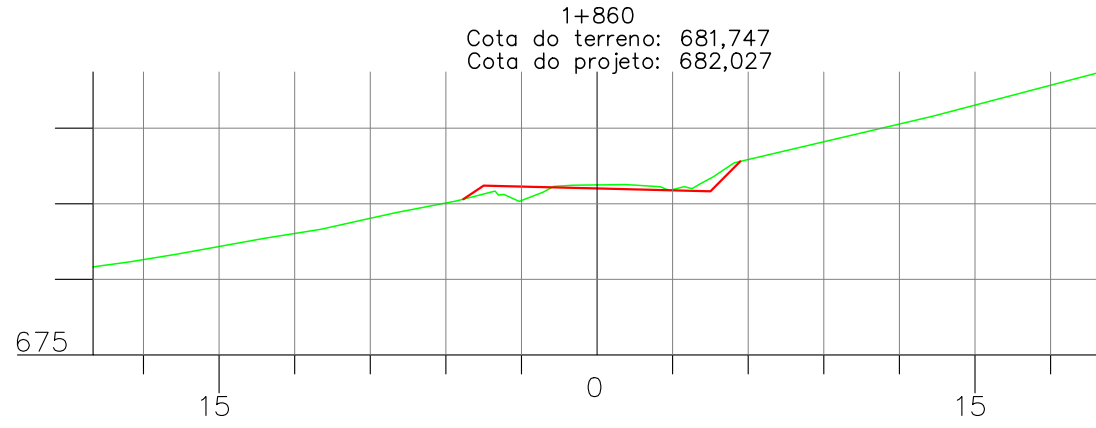
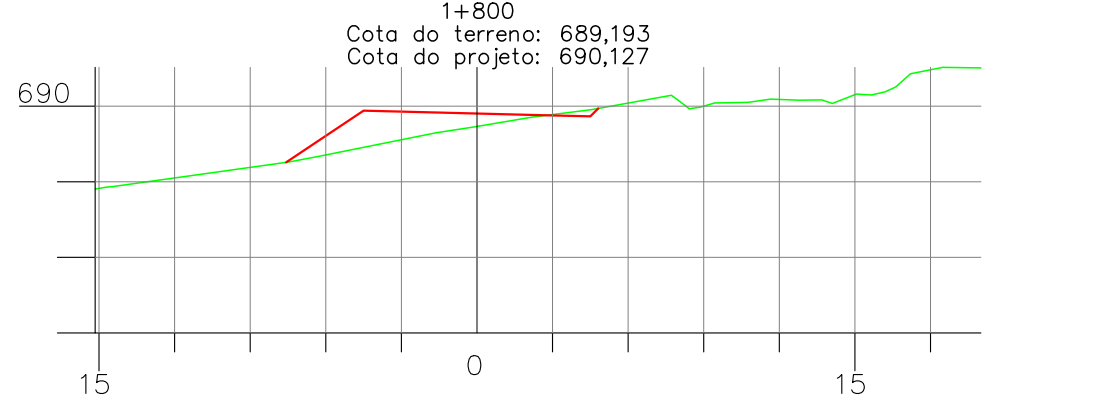
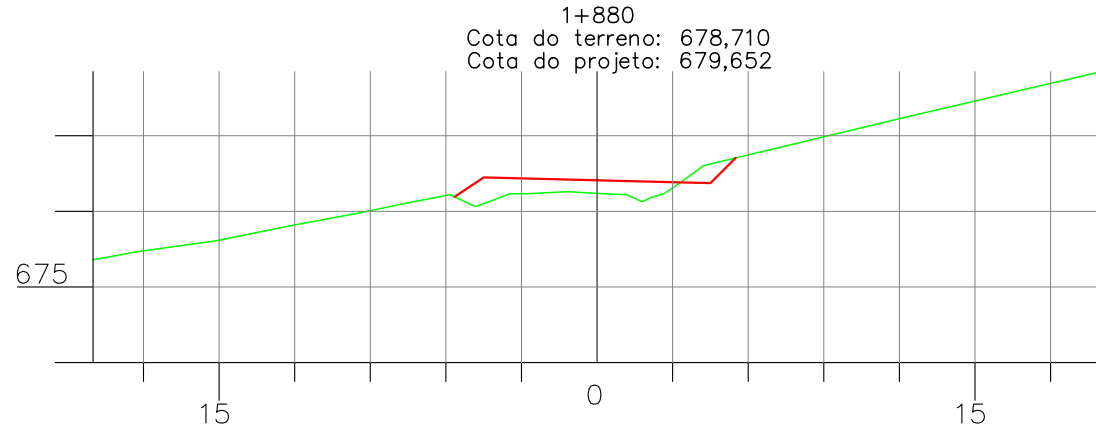
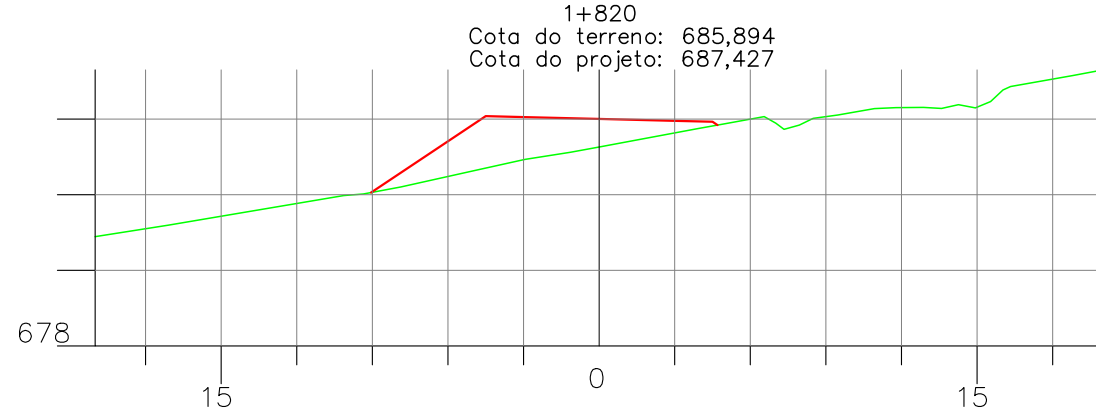
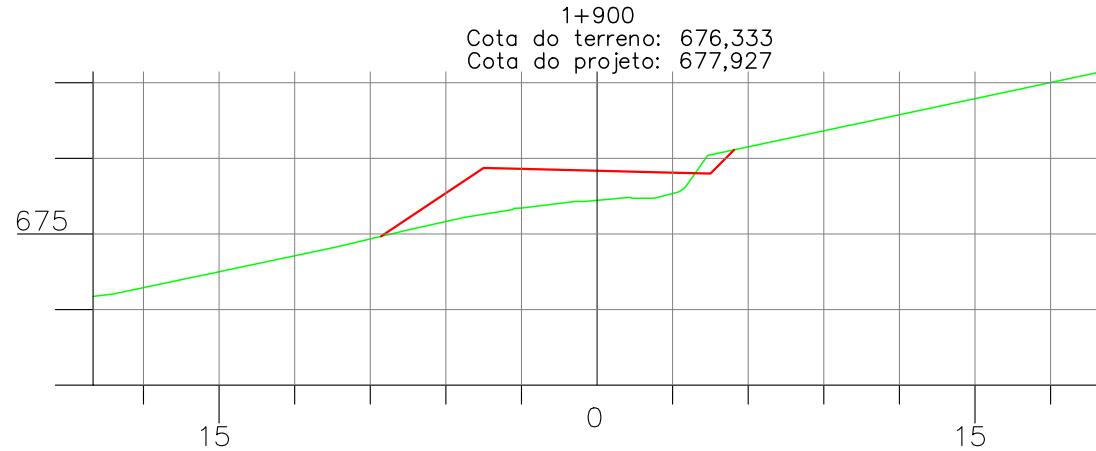
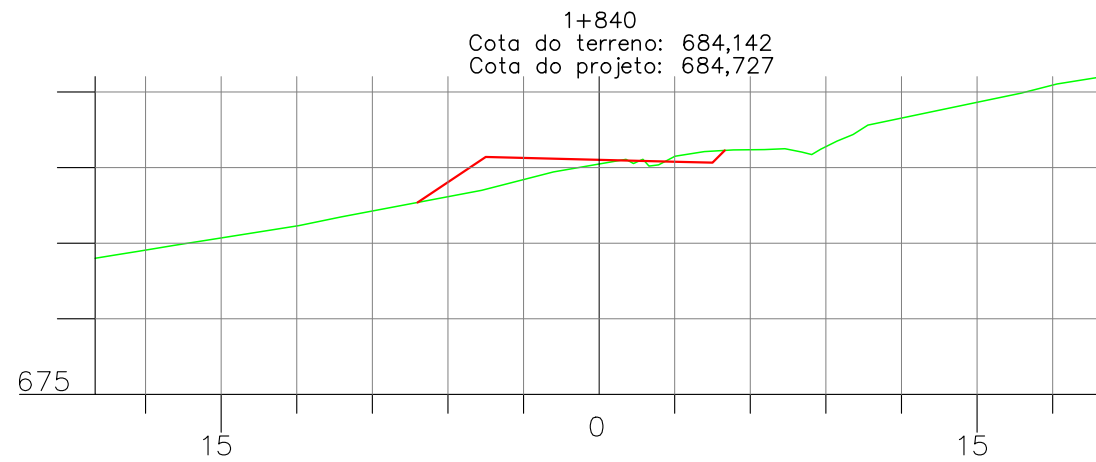


CONVENÇÕES

- TERRENO EXISTENTE
- PROJETO
- NÍVEL DE ROCHA

DESENVOLVIDO POR:  
**ENGMETRIA**  
Projetos e Licenciamentos

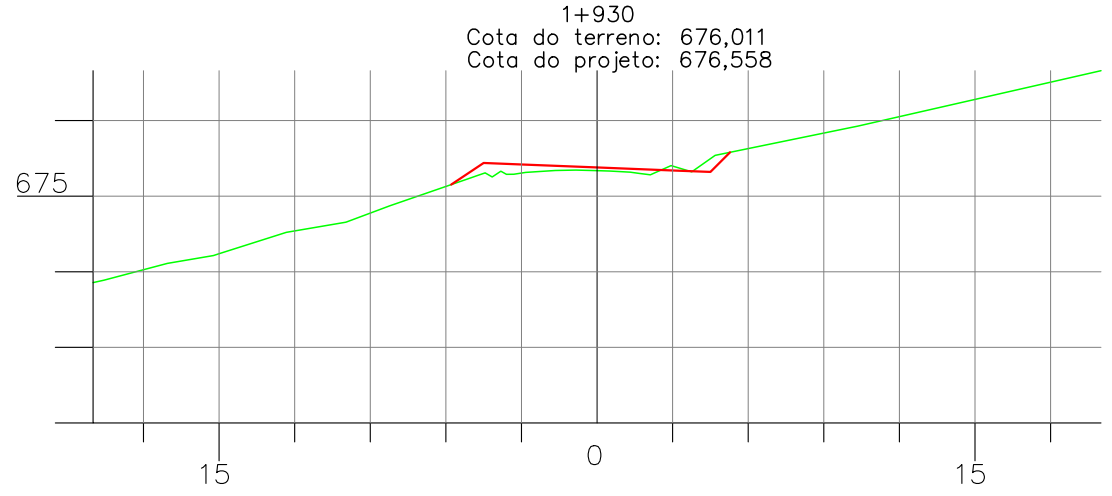
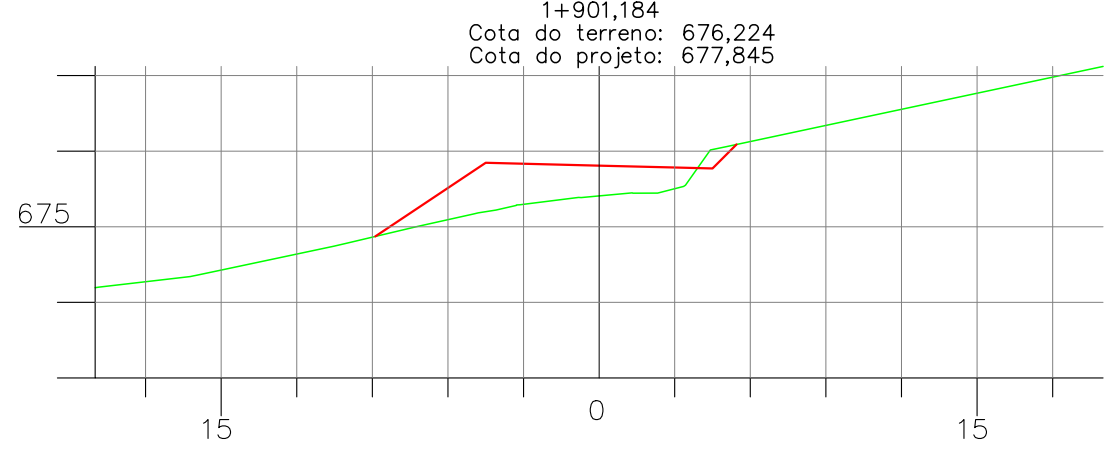
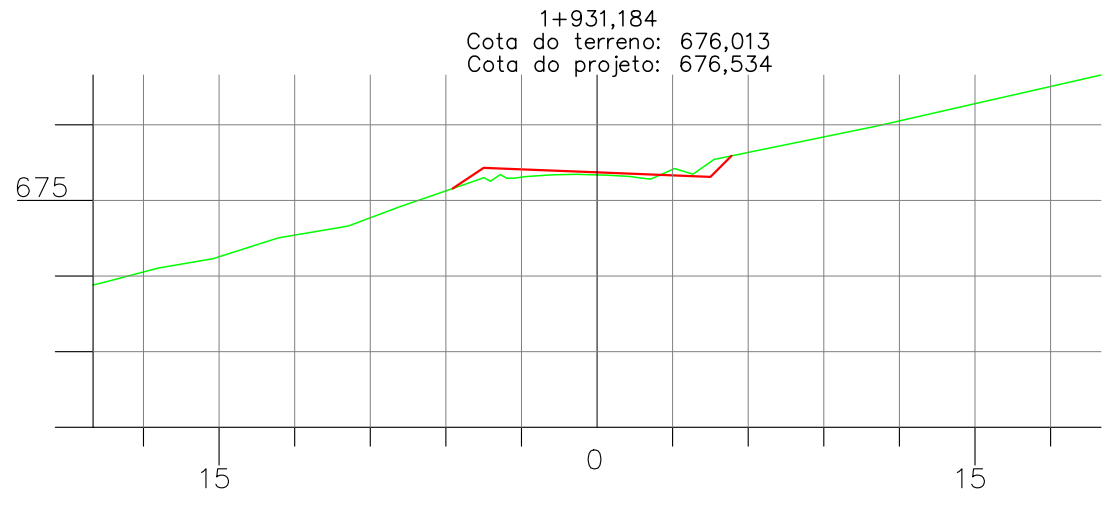
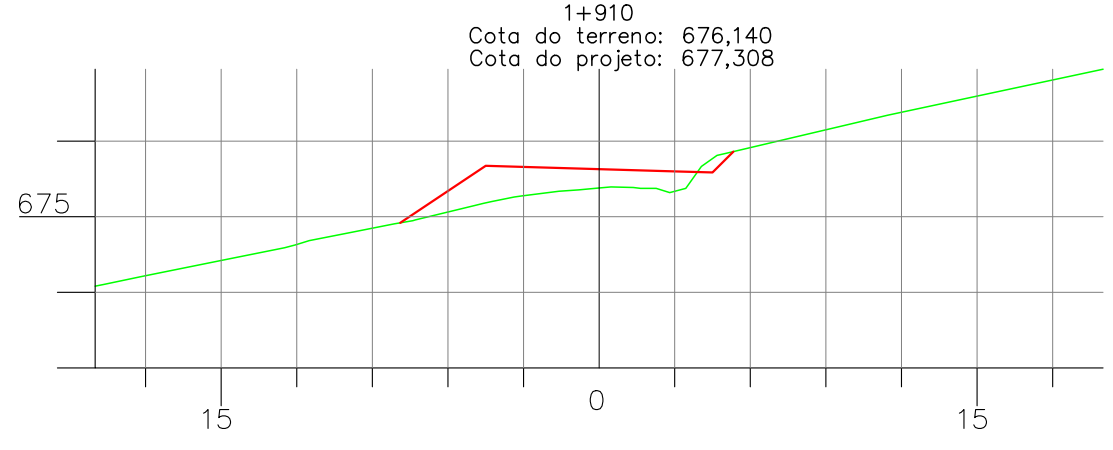
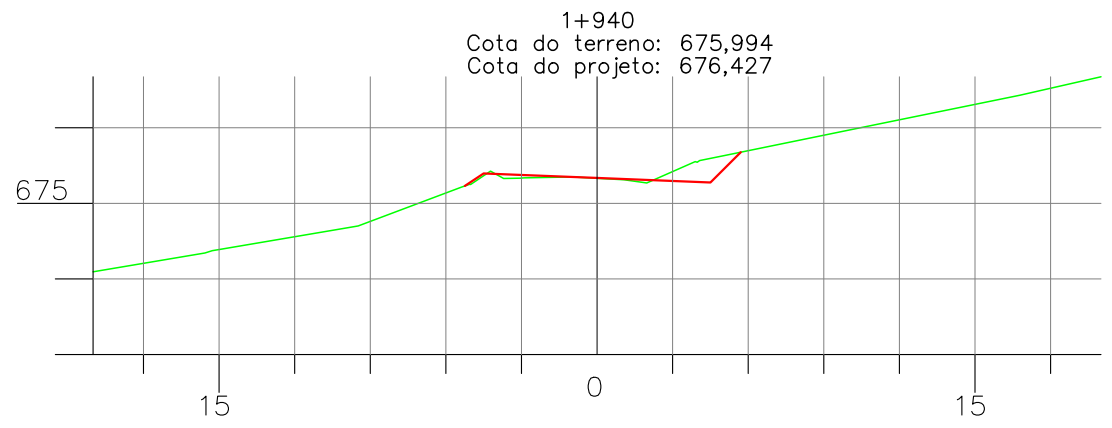
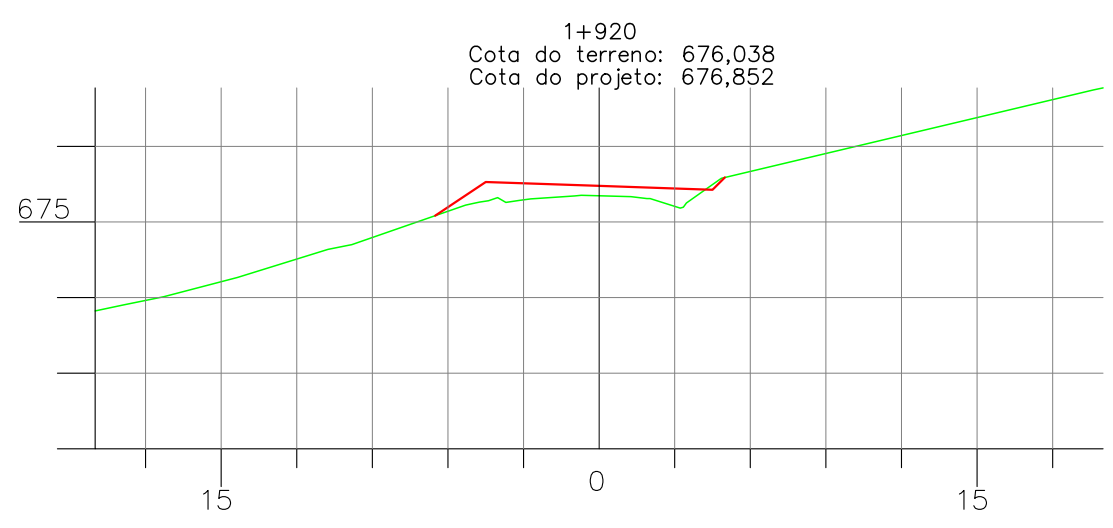
<b>PREFEITURA MUNICIPAL DE TIGRINHOS</b>			
RODOVIA : ESTRADA MUNICIPAL			
TRECHO : SC-492 - BOM JESUS DO OESTE			
<b>SEÇÕES TRANSVERSAIS DO PROJETO</b>			FASE DO PROJETO: IMPRESSÃO DEFINITIVA
CODIGO PROJETO: 369	ESCALA: 1:300	DATA: SETEMBRO / 2021	FOLHA: SEC-35



- CONVENÇÕES**
- TERRENO EXISTENTE
  - PROJETO
  - NÍVEL DE ROCHA

DESENVOLVIDO POR:  
**ENGMETRIA**  
Projetos e Licenciamentos

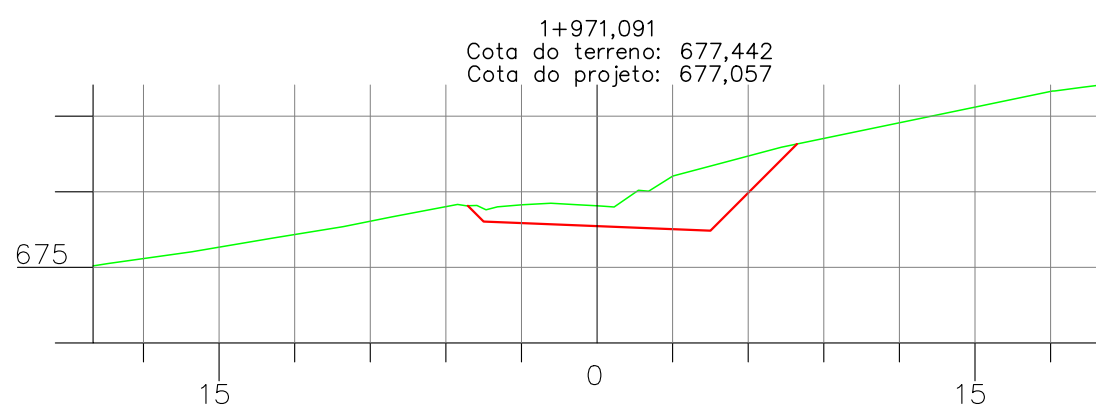
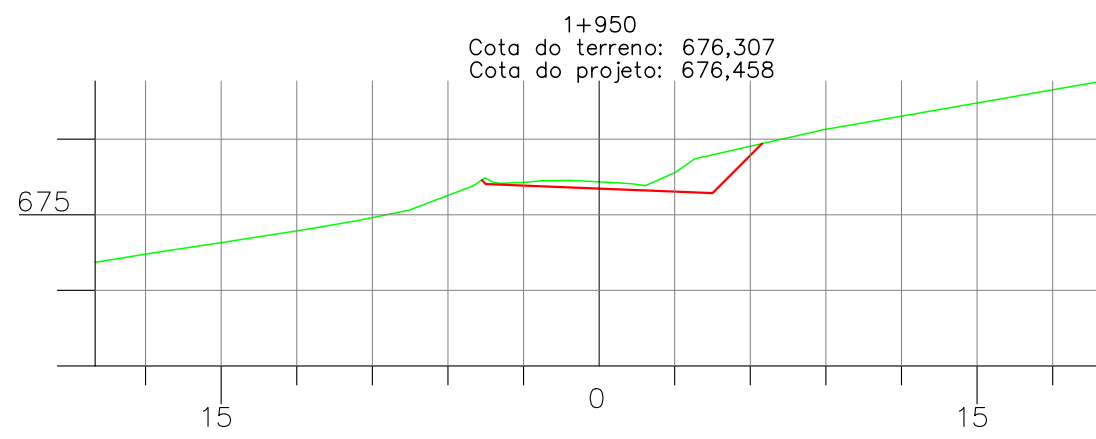
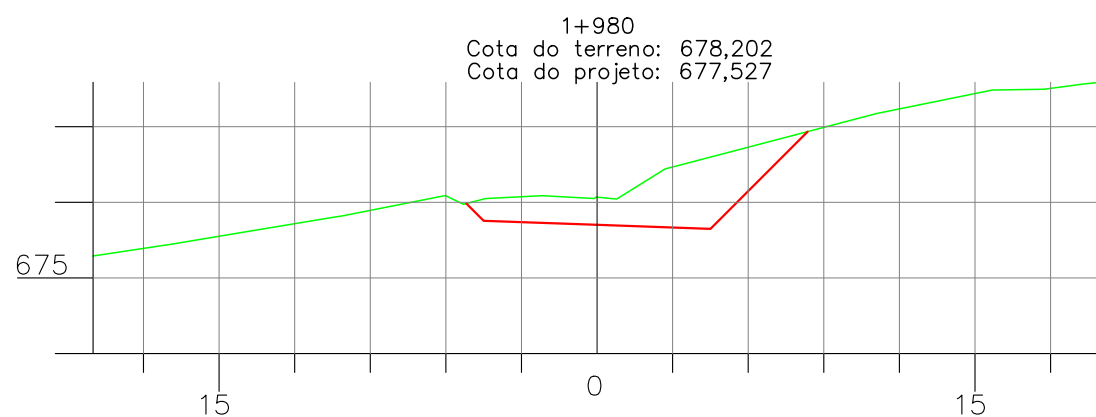
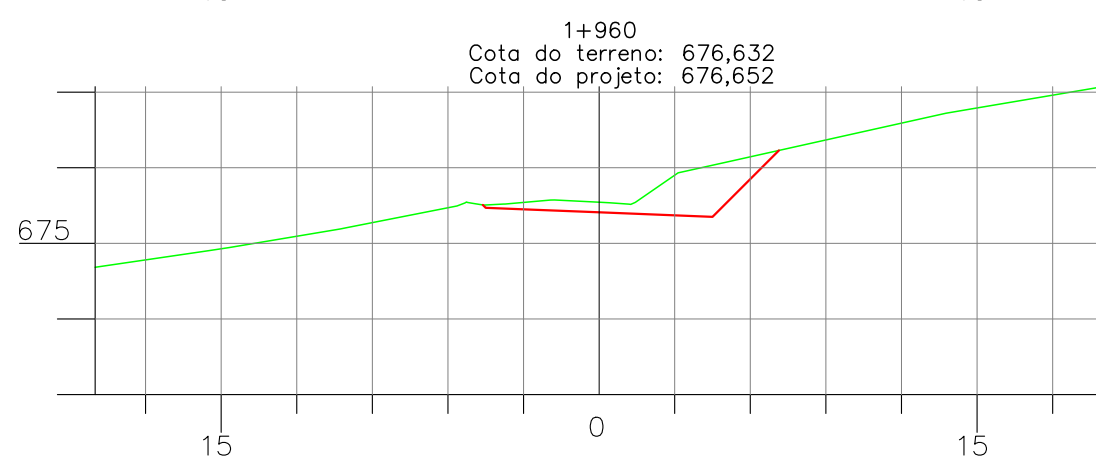
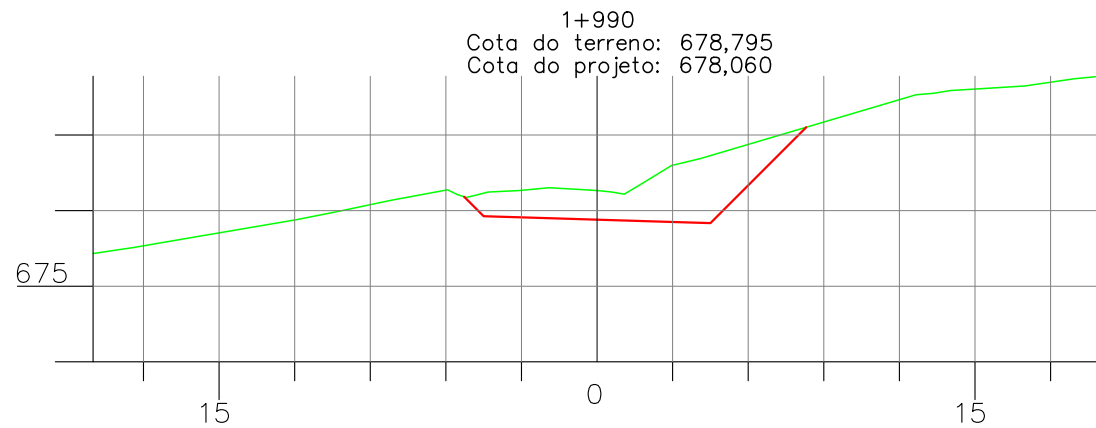
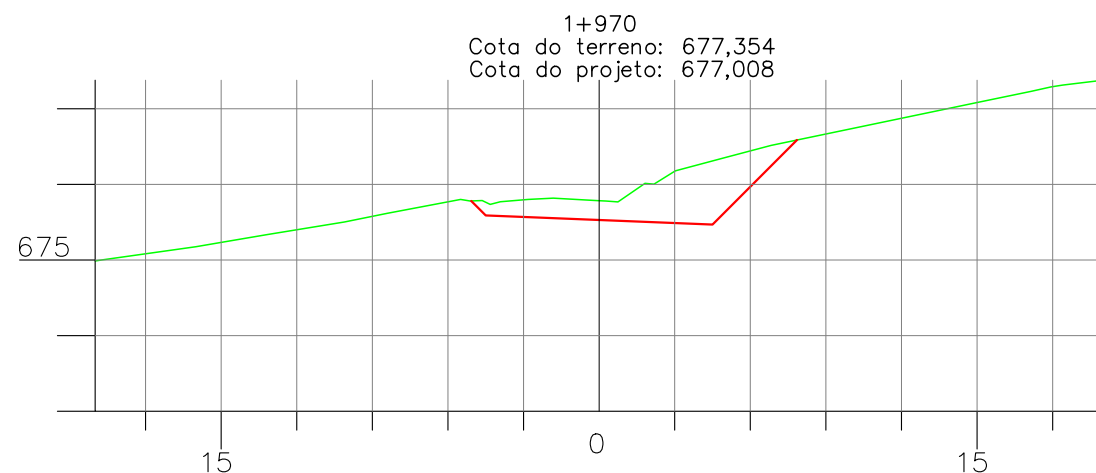
<b>PREFEITURA MUNICIPAL DE TIGRINHOS</b>			
RODOVIA : ESTRADA MUNICIPAL			
TRECHO : SC-492 - BOM JESUS DO OESTE			
<b>SEÇÕES TRANSVERSAIS DO PROJETO</b>			FASE DO PROJETO: IMPRESSÃO DEFINITIVA
CODIGO PROJETO: 369	ESCALA: 1:300	DATA: SETEMBRO / 2021	FOLHA: SEC-36



- CONVENÇÕES**
- TERRENO EXISTENTE
  - PROJETO
  - NÍVEL DE ROCHA

DESENVOLVIDO POR:  
**ENGMETRIA**  
Projetos e Licenciamentos

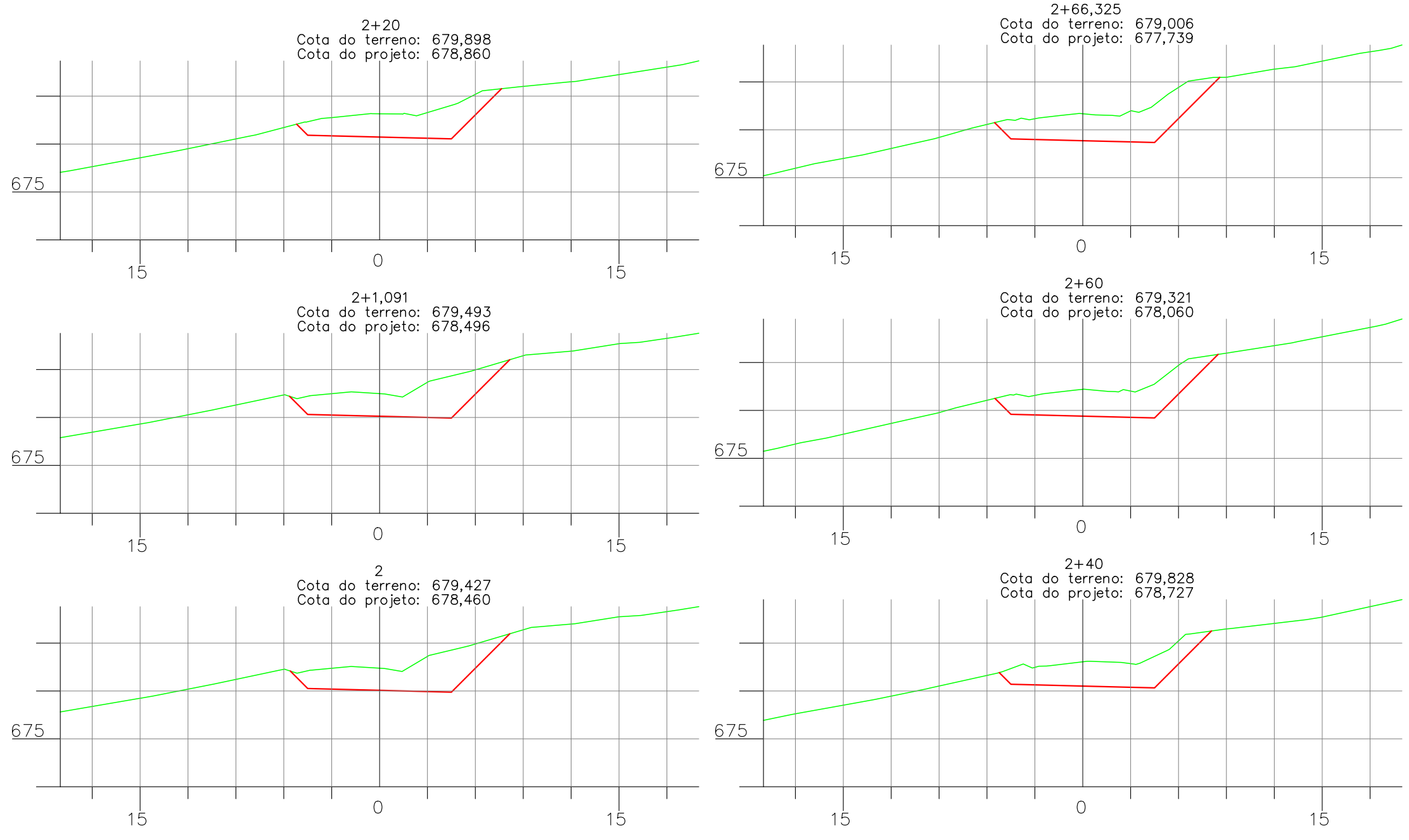
<b>PREFEITURA MUNICIPAL DE TIGRINHOS</b>			
RODOVIA : ESTRADA MUNICIPAL			
TRECHO : SC-492 - BOM JESUS DO OESTE			
<b>SEÇÕES TRANSVERSAIS DO PROJETO</b>			FASE DO PROJETO: IMPRESSÃO DEFINITIVA
CODIGO PROJETO: 369	ESCALA: 1:300	DATA: SETEMBRO / 2021	FOLHA: SEC-37



- CONVENÇÕES**
- TERRENO EXISTENTE
  - PROJETO
  - NÍVEL DE ROCHA

DESENVOLVIDO POR:  
**ENGMETRIA**  
Projetos e Licenciamentos

<b>PREFEITURA MUNICIPAL DE TIGRINHOS</b>			
RODOVIA : ESTRADA MUNICIPAL			
TRECHO : SC-492 - BOM JESUS DO OESTE			
<b>SEÇÕES TRANSVERSAIS DO PROJETO</b>			FASE DO PROJETO: IMPRESSÃO DEFINITIVA
CODIGO PROJETO: 369	ESCALA: 1:300	DATA: SETEMBRO / 2021	FOLHA: SEC-38

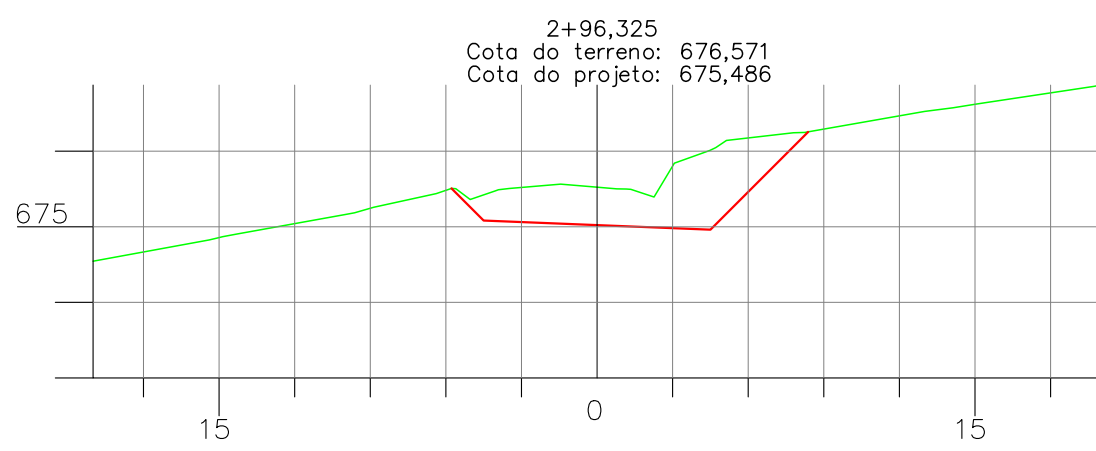
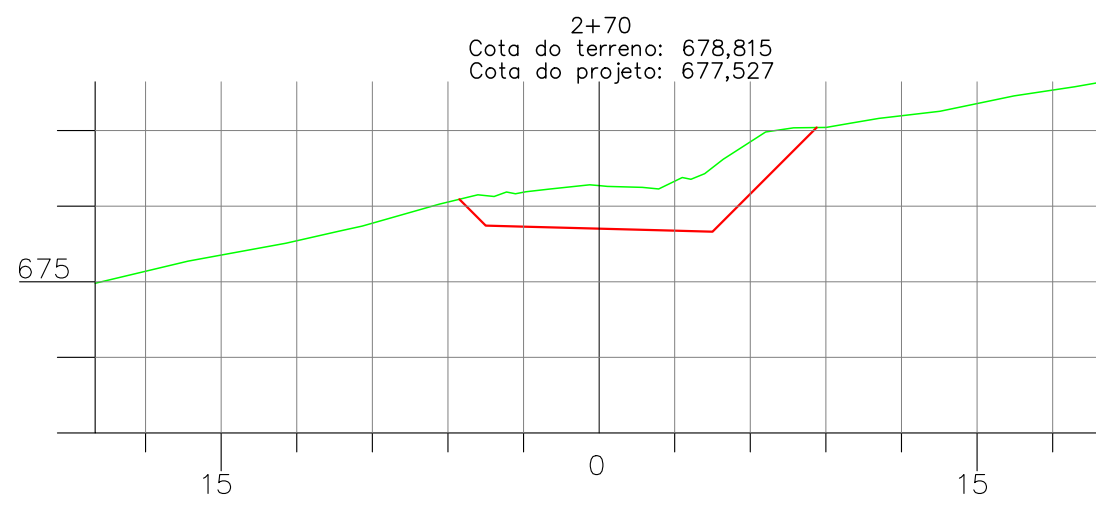
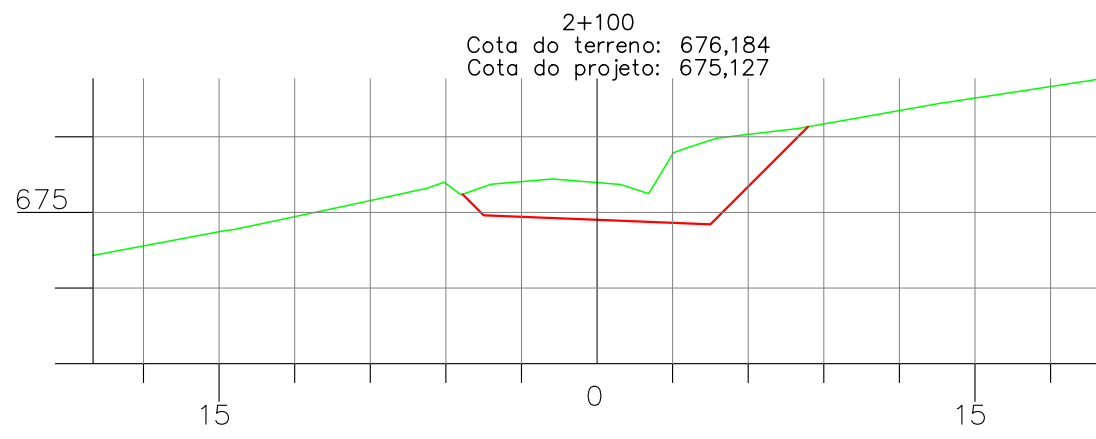
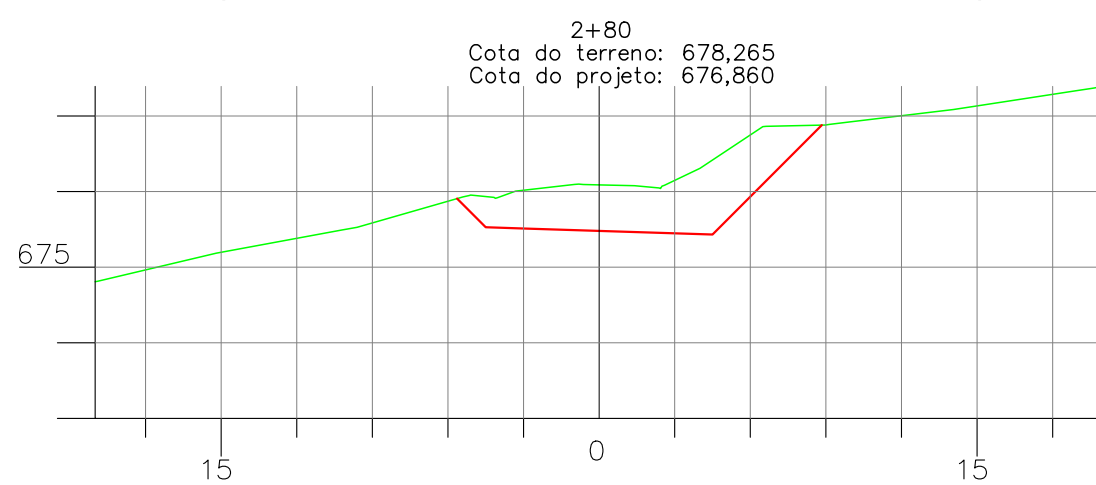
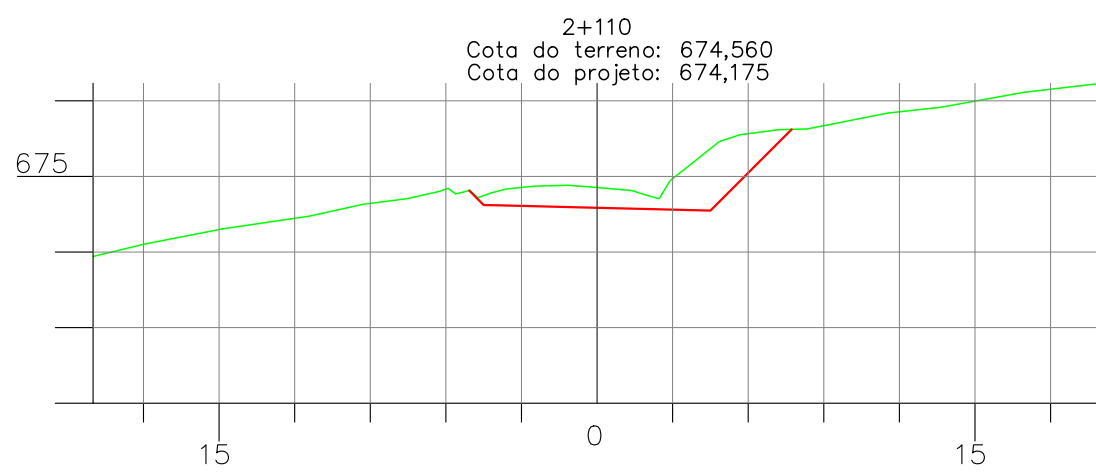
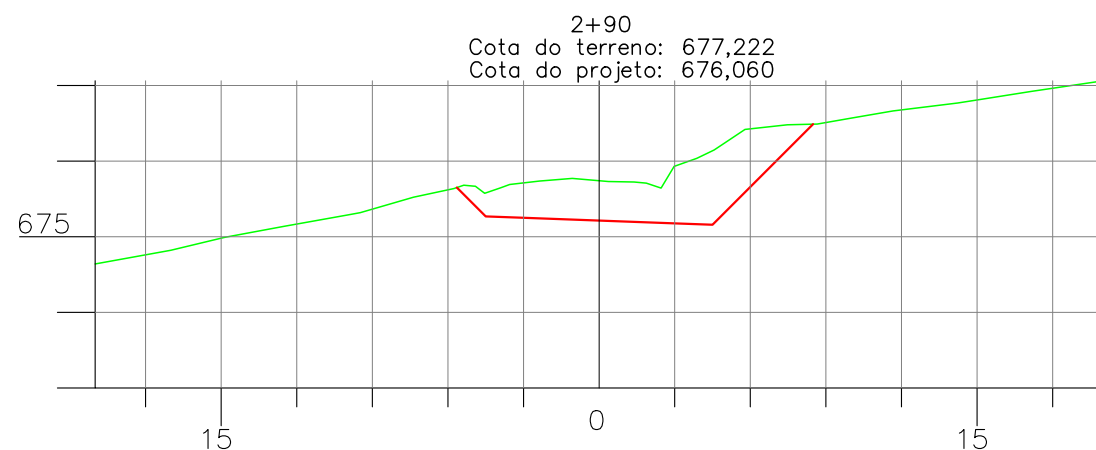


**CONVENÇÕES**

- TERRENO EXISTENTE
- PROJETO
- NÍVEL DE ROCHA

DESENVOLVIDO POR:  
**ENGMETRIA**  
Projetos e Licenciamentos

<b>PREFEITURA MUNICIPAL DE TIGRINHOS</b>			
RODOVIA : ESTRADA MUNICIPAL			
TRECHO : SC-492 - BOM JESUS DO OESTE			
<b>SEÇÕES TRANSVERSAIS DO PROJETO</b>			FASE DO PROJETO: IMPRESSÃO DEFINITIVA
CÓDIGO PROJETO 369	ESCALA 1:300	DATA SETEMBRO / 2021	FOLHA SEC-39

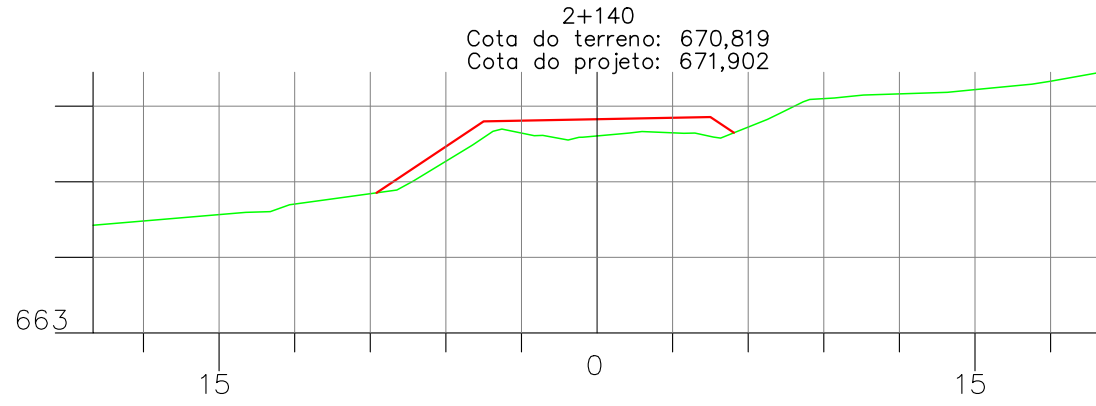
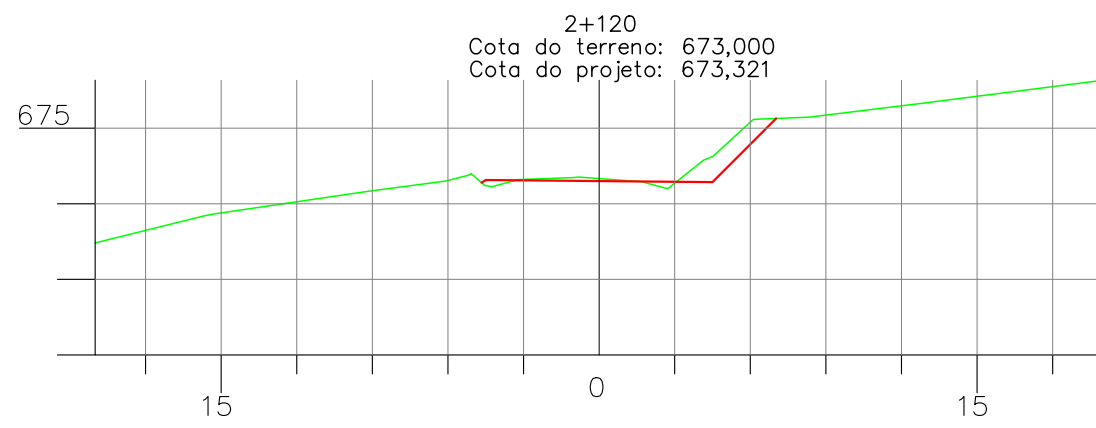
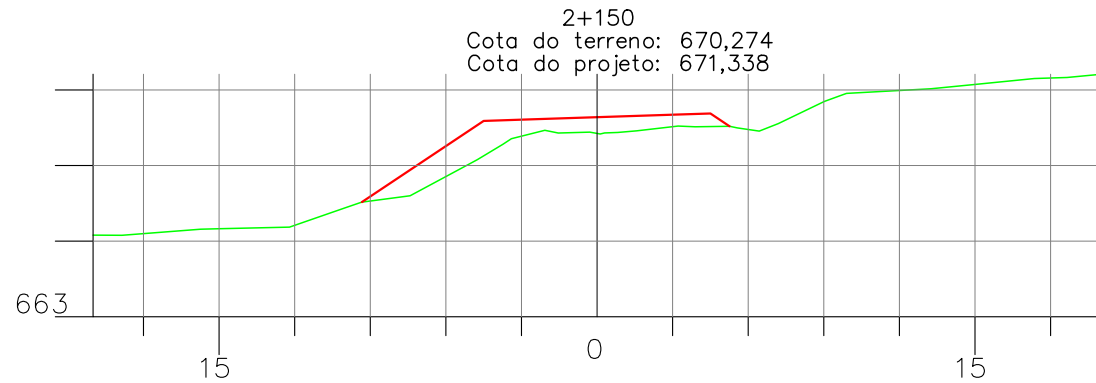
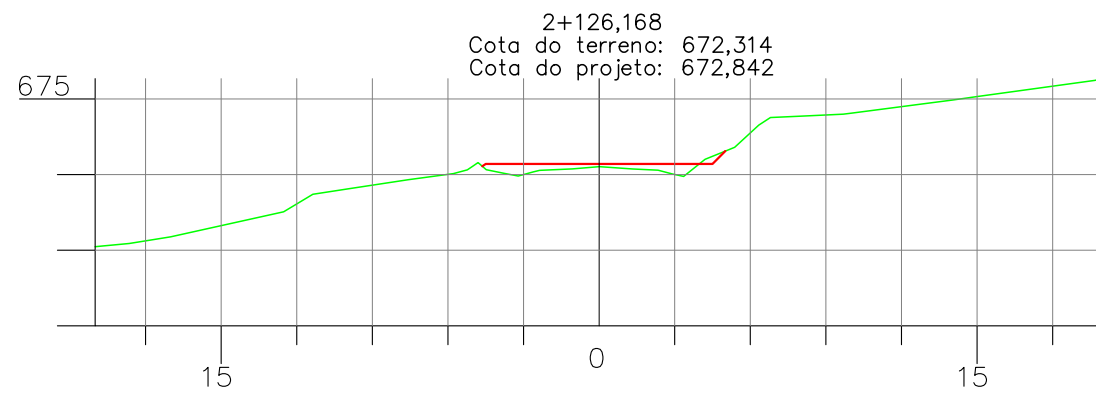
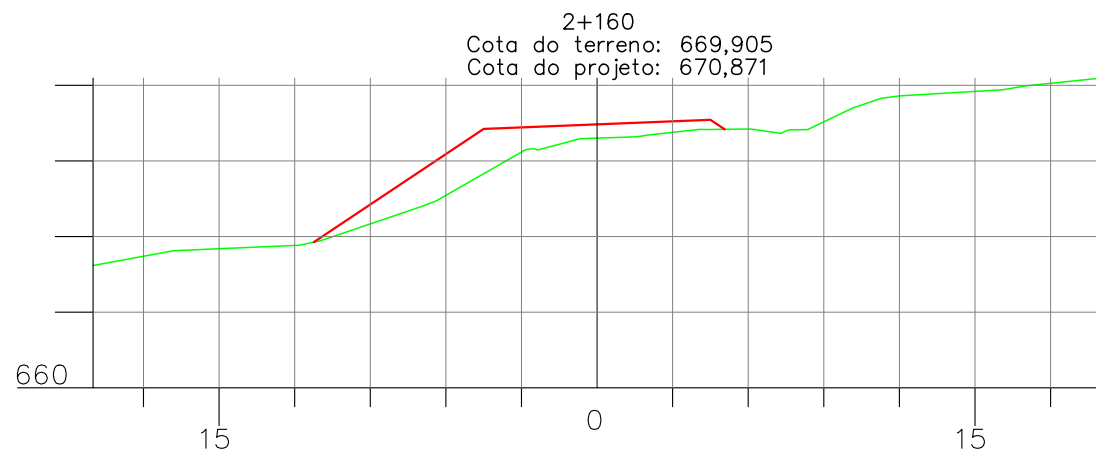
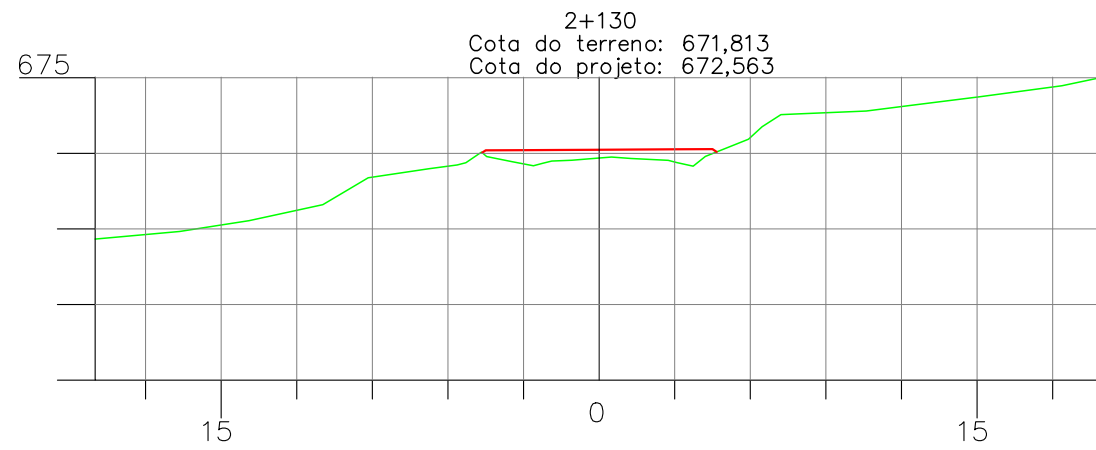


- CONVENÇÕES**
- TERRENO EXISTENTE
  - PROJETO
  - NÍVEL DE ROCHA

DESENVOLVIDO POR:  
**ENGMETRIA**  
Projetos e Licenciamentos

<b>PREFEITURA MUNICIPAL DE TIGRINHOS</b>			
RODOVIA : ESTRADA MUNICIPAL			
TRECHO : SC-492 - BOM JESUS DO OESTE			
<b>SEÇÕES TRANSVERSAIS DO PROJETO</b>			FASE DO PROJETO: IMPRESSÃO DEFINITIVA
CODIGO PROJETO: 369	ESCALA: 1:300	DATA: SETEMBRO / 2021	FOLHA: SEC-40

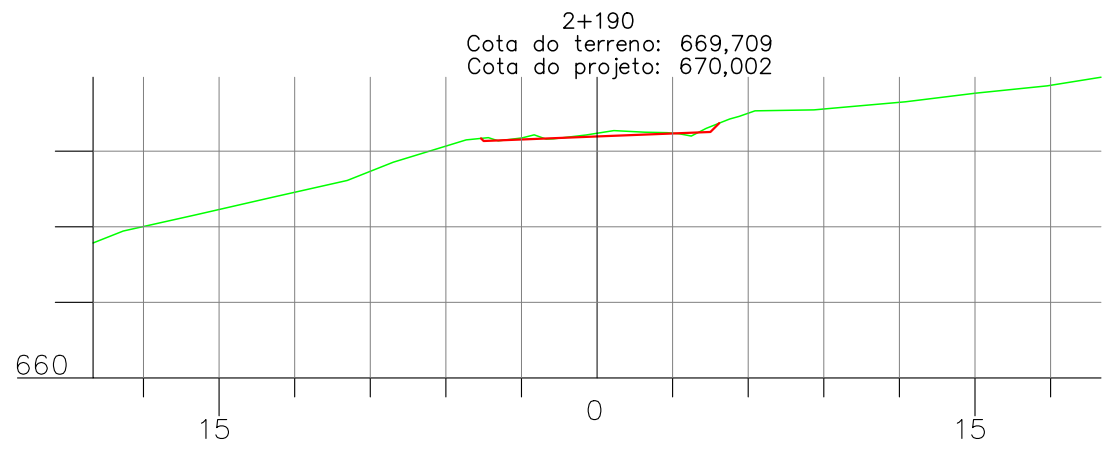
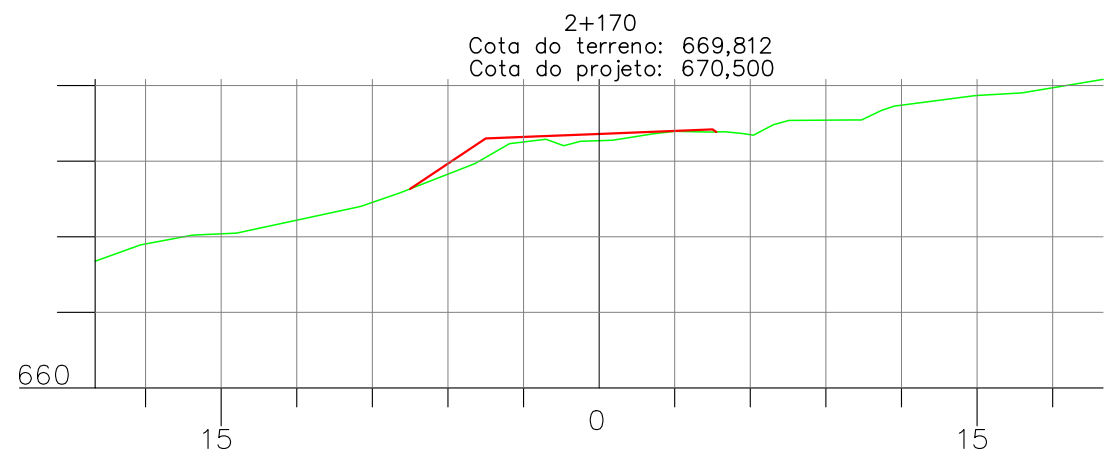
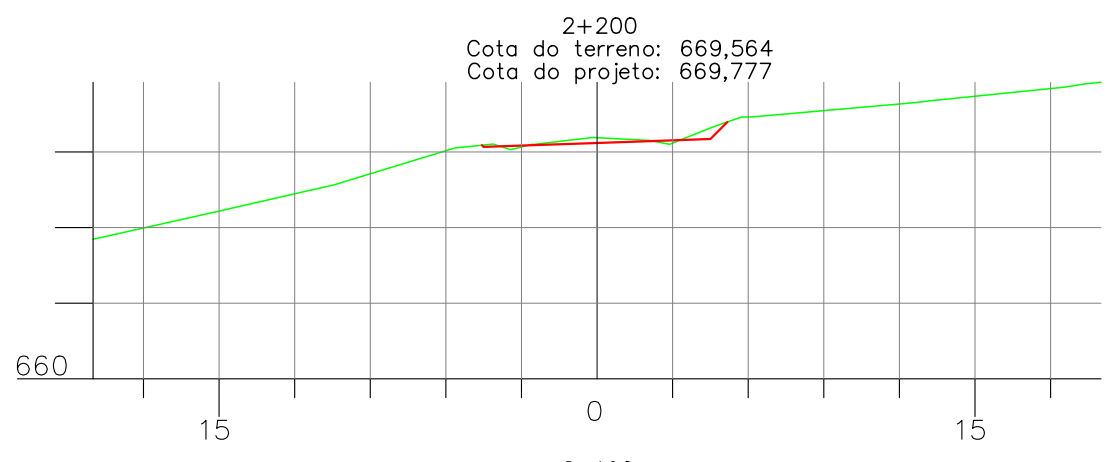
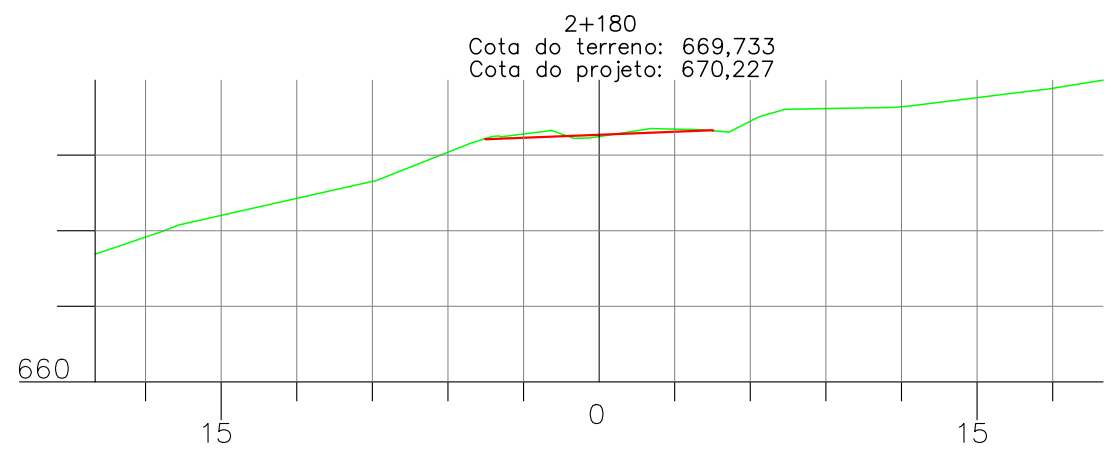
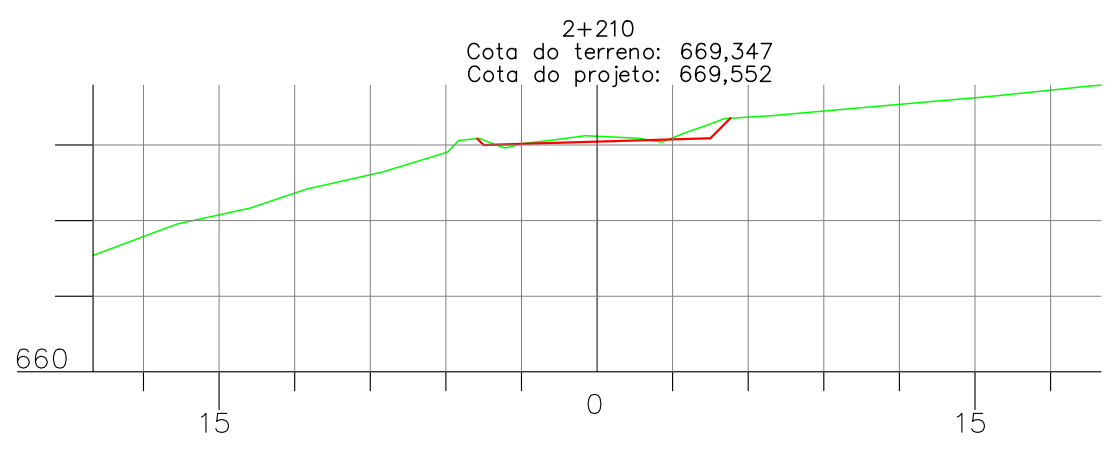
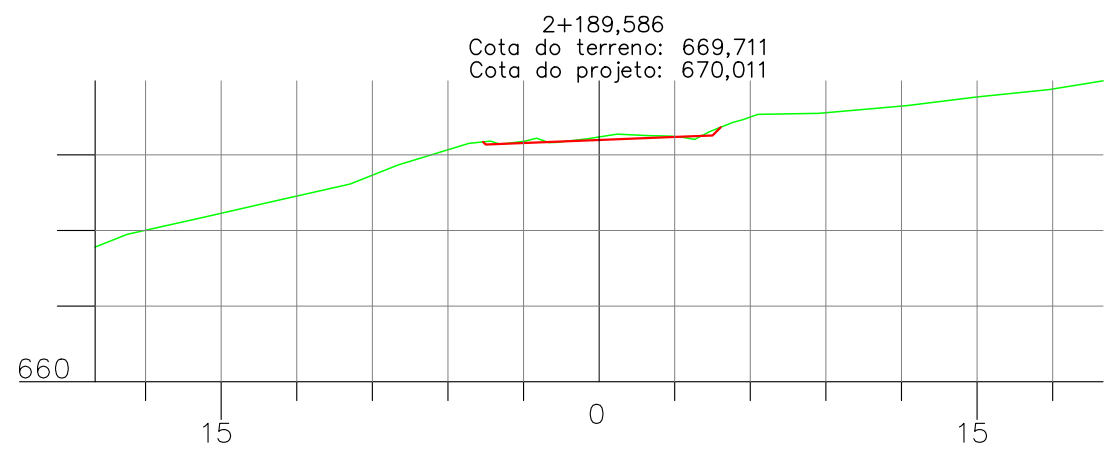




- CONVENÇÕES**
- TERRENO EXISTENTE
  - PROJETO
  - NÍVEL DE ROCHA

DESENVOLVIDO POR:  
**ENGMETRIA**  
Projetos e Licenciamentos

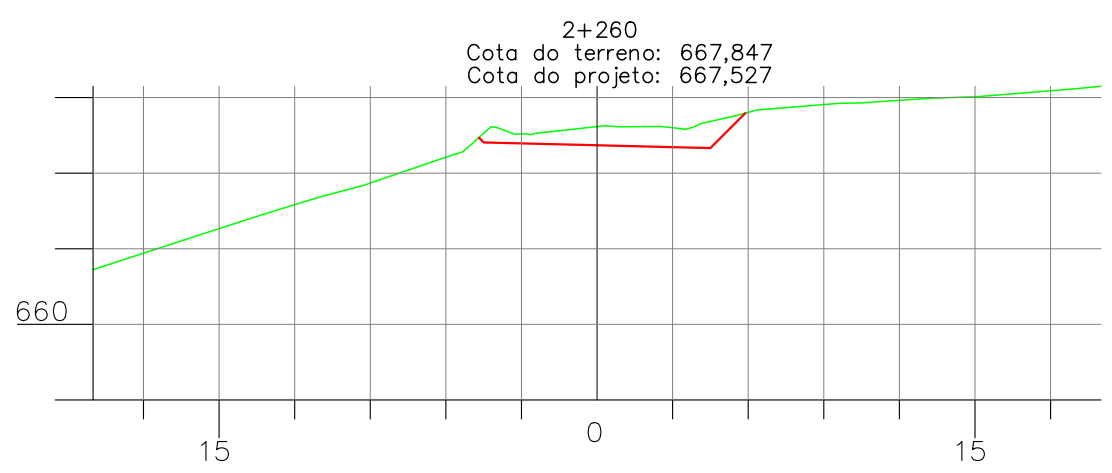
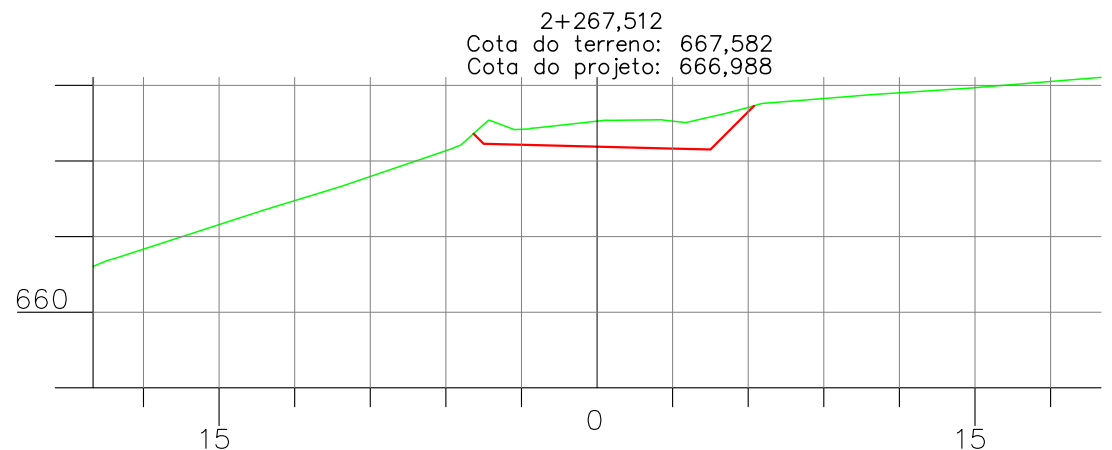
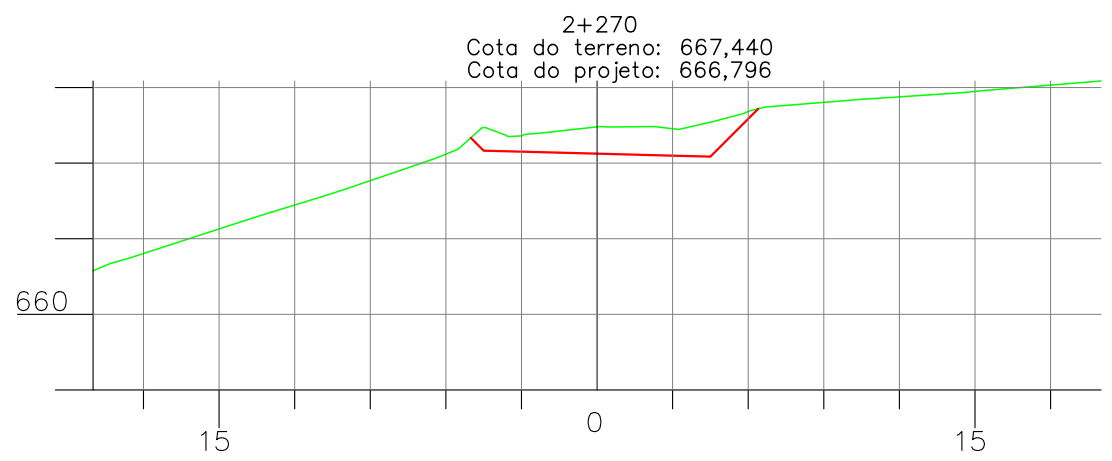
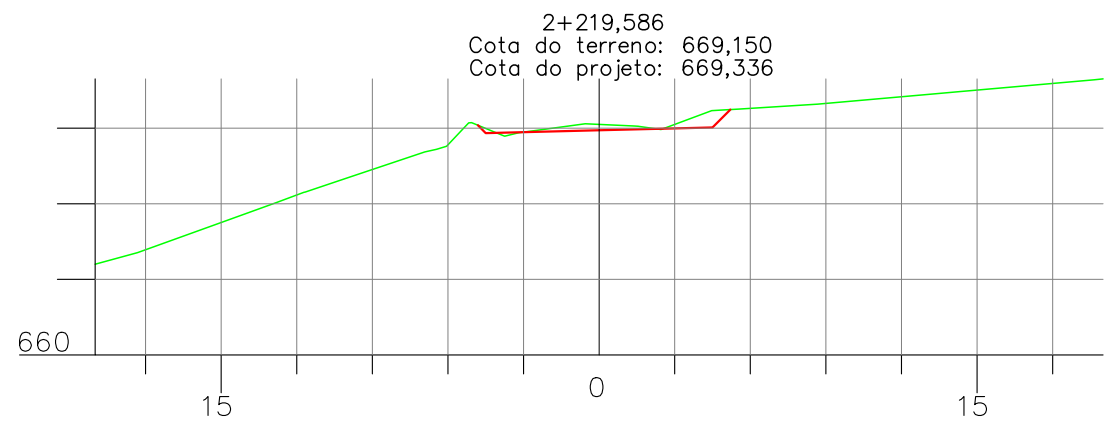
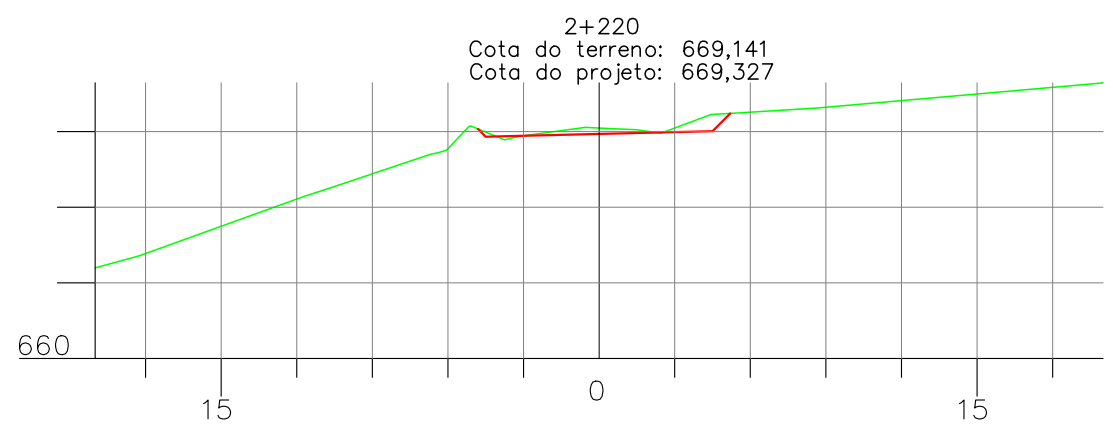
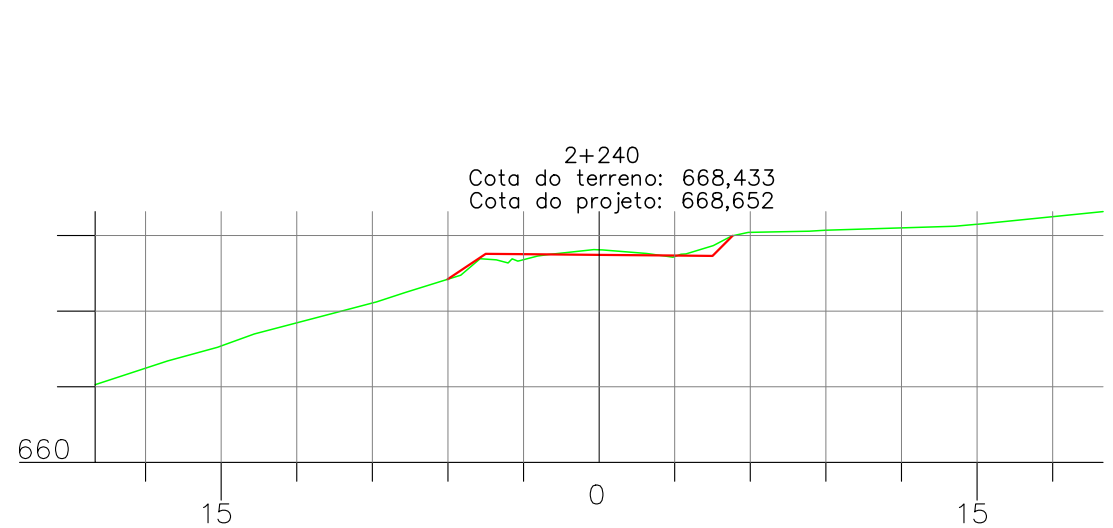
<b>PREFEITURA MUNICIPAL DE TIGRINHOS</b>			
RODOVIA : ESTRADA MUNICIPAL			
TRECHO : SC-492 - BOM JESUS DO OESTE			
<b>SEÇÕES TRANSVERSAIS DO PROJETO</b>			FASE DO PROJETO: IMPRESSÃO DEFINITIVA
CÓDIGO PROJETO 369	ESCALA 1:300	DATA SETEMBRO / 2021	FOLHA SEC-41



- CONVENÇÕES**
- TERRENO EXISTENTE
  - PROJETO
  - NÍVEL DE ROCHA

DESENVOLVIDO POR:  
**ENGMETRIA**  
Projetos e Licenciamentos

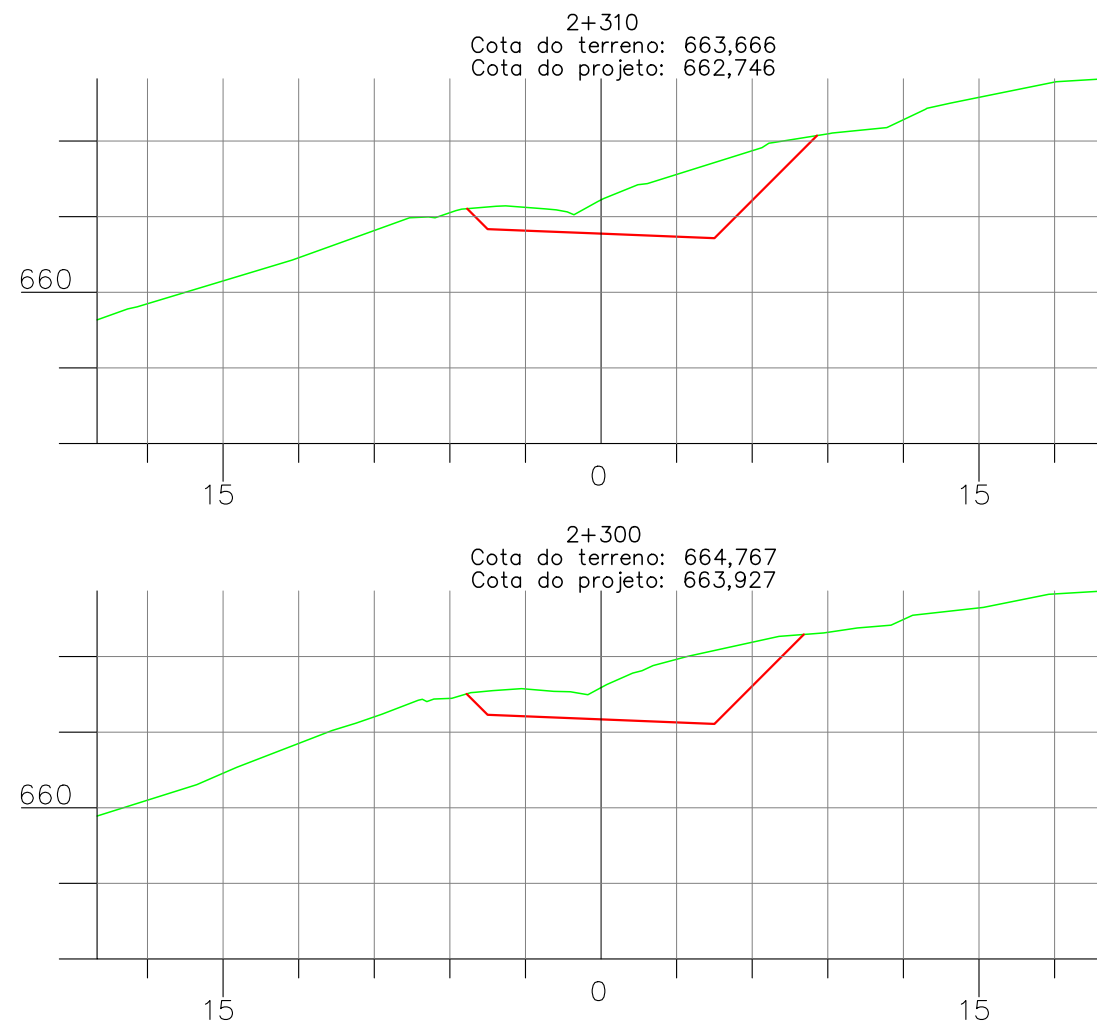
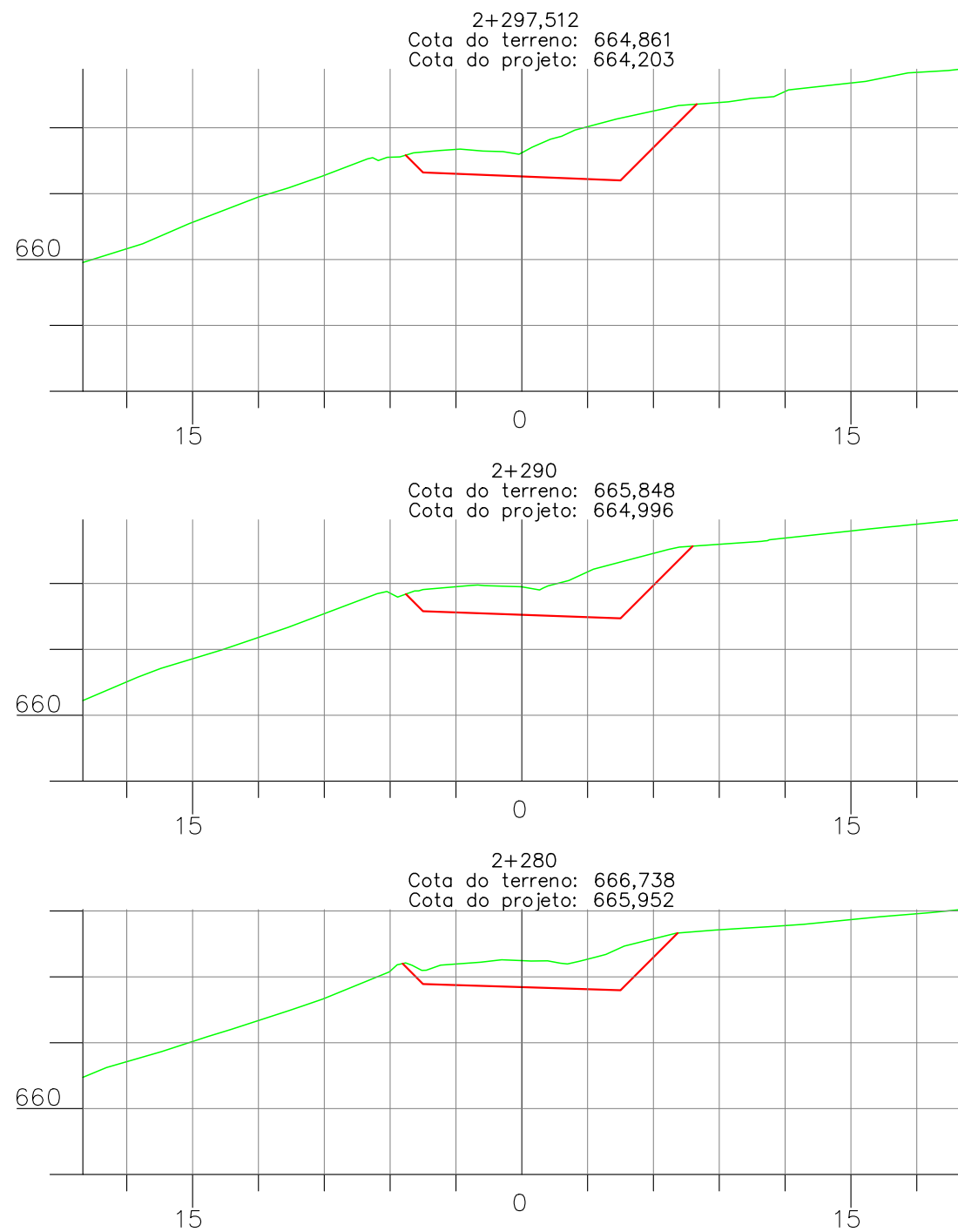
<b>PREFEITURA MUNICIPAL DE TIGRINHOS</b>			
RODOVIA : ESTRADA MUNICIPAL			
TRECHO : SC-492 - BOM JESUS DO OESTE			
<b>SEÇÕES TRANSVERSAIS DO PROJETO</b>			FASE DO PROJETO: IMPRESSÃO DEFINITIVA
CODIGO PROJETO: 369	ESCALA: 1:300	DATA: SETEMBRO / 2021	FOLHA: SEC-42



- CONVENÇÕES**
- TERRENO EXISTENTE
  - PROJETO
  - NÍVEL DE ROCHA

DESENVOLVIDO POR:  
**ENGMETRIA**  
Projetos e Licenciamentos

<b>PREFEITURA MUNICIPAL DE TIGRINHOS</b>			
RODOVIA : ESTRADA MUNICIPAL TRECHO : SC-492 - BOM JESUS DO OESTE			
<b>SEÇÕES TRANSVERSAIS DO PROJETO</b>			FASE DO PROJETO: IMPRESSÃO DEFINITIVA
CODIGO PROJETO: 369	ESCALA: 1:300	DATA: SETEMBRO / 2021	FOLHA: SEC-43

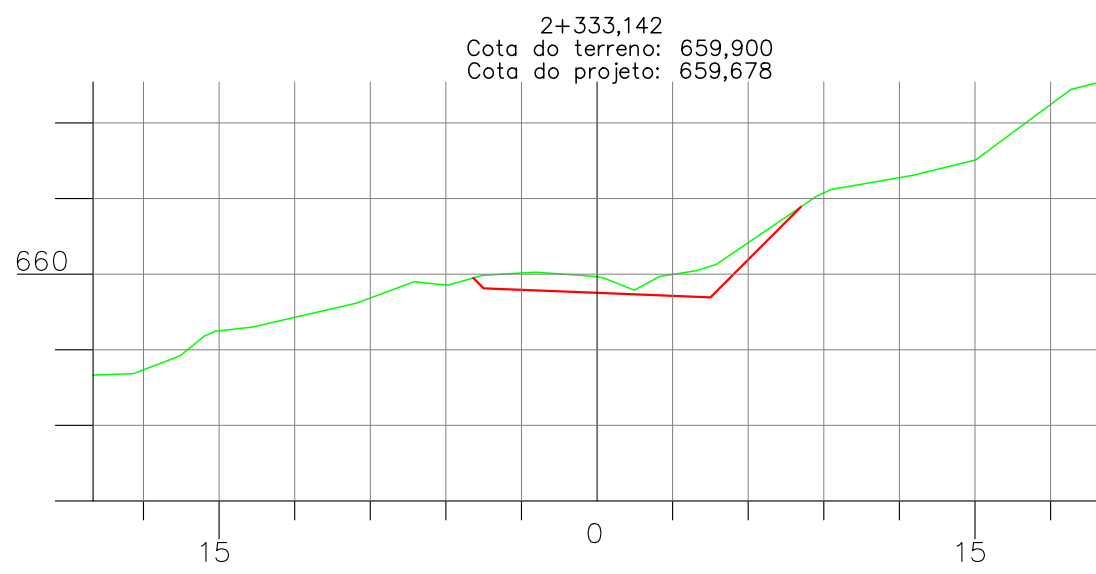
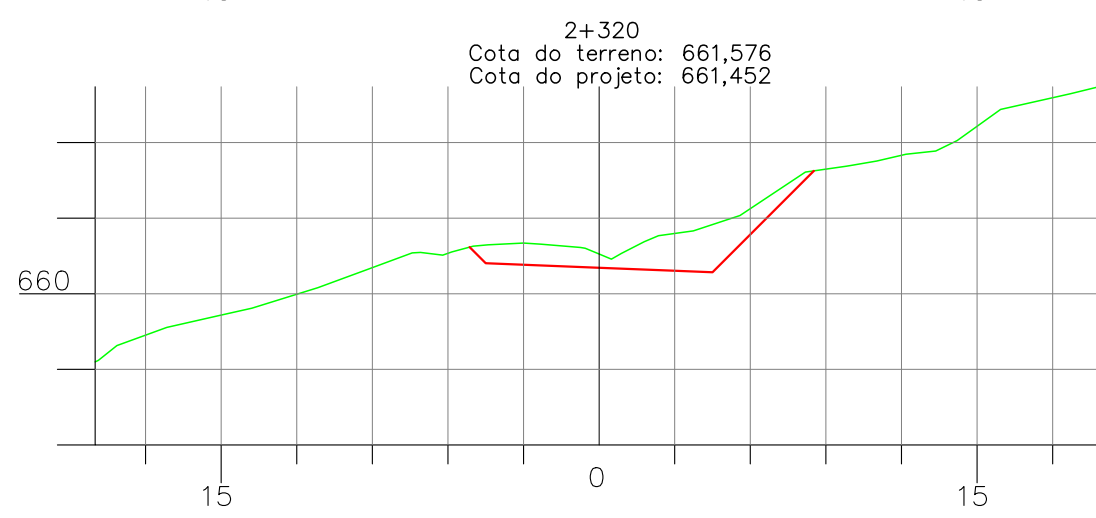
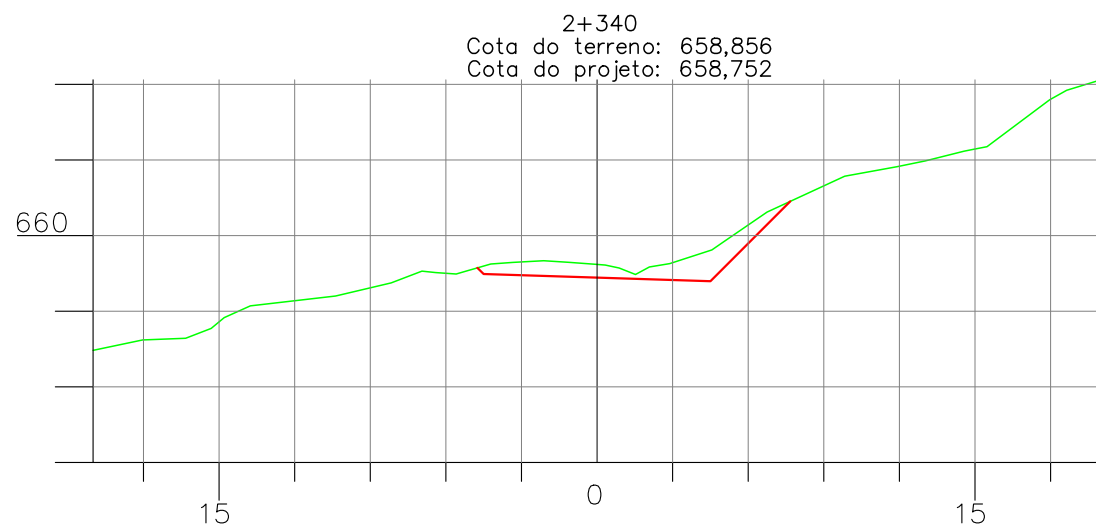
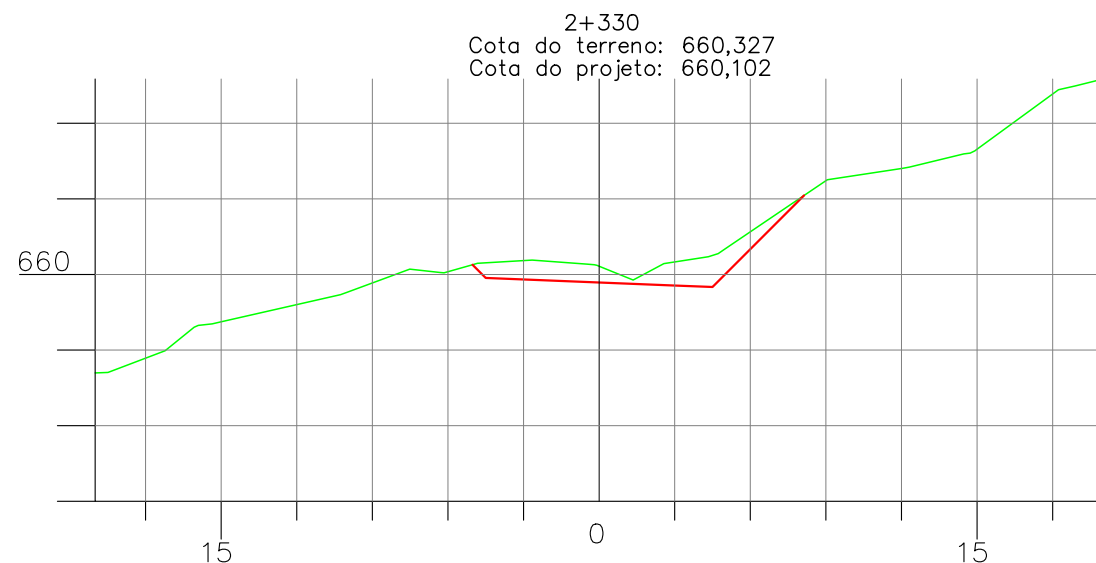


CONVENÇÕES

- TERRENO EXISTENTE
- PROJETO
- NÍVEL DE ROCHA

DESENVOLVIDO POR:  
**ENGMETRIA**  
Projetos e Licenciamentos

<b>PREFEITURA MUNICIPAL DE TIGRINHOS</b>			
RODOVIA : ESTRADA MUNICIPAL			
TRECHO : SC-492 - BOM JESUS DO OESTE			
<b>SEÇÕES TRANSVERSAIS DO PROJETO</b>			FASE DO PROJETO: IMPRESSÃO DEFINITIVA
CODIGO PROJETO: 369	ESCALA: 1:300	DATA: SETEMBRO / 2021	FOLHA: SEC-44

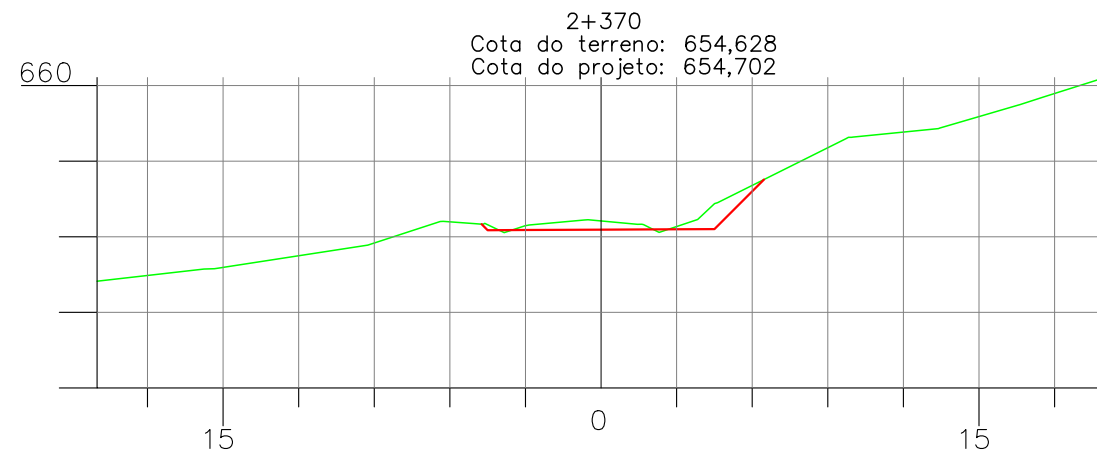
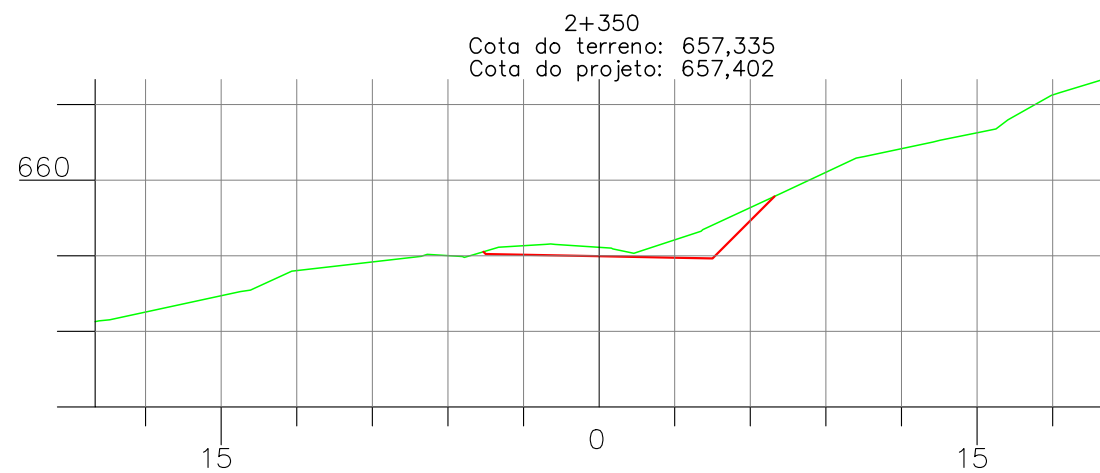
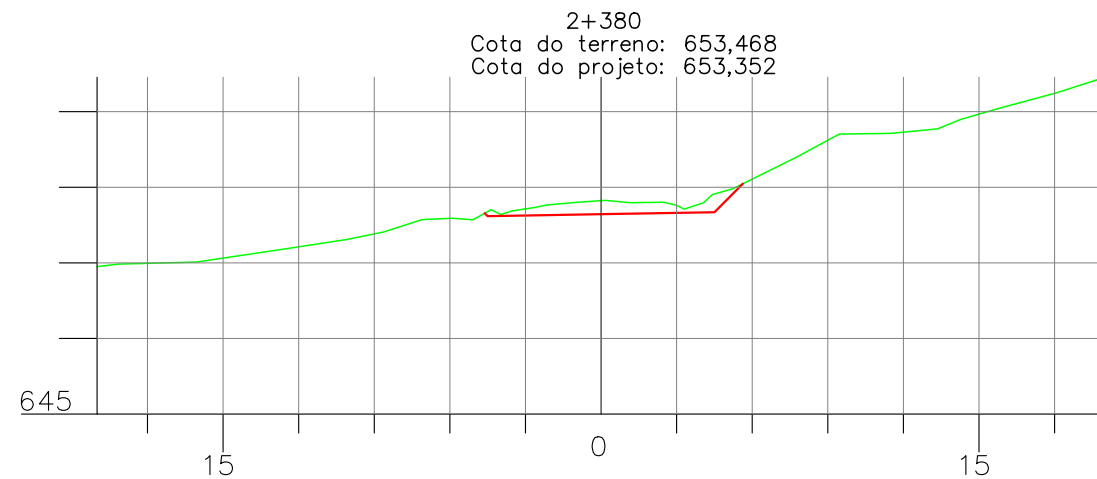
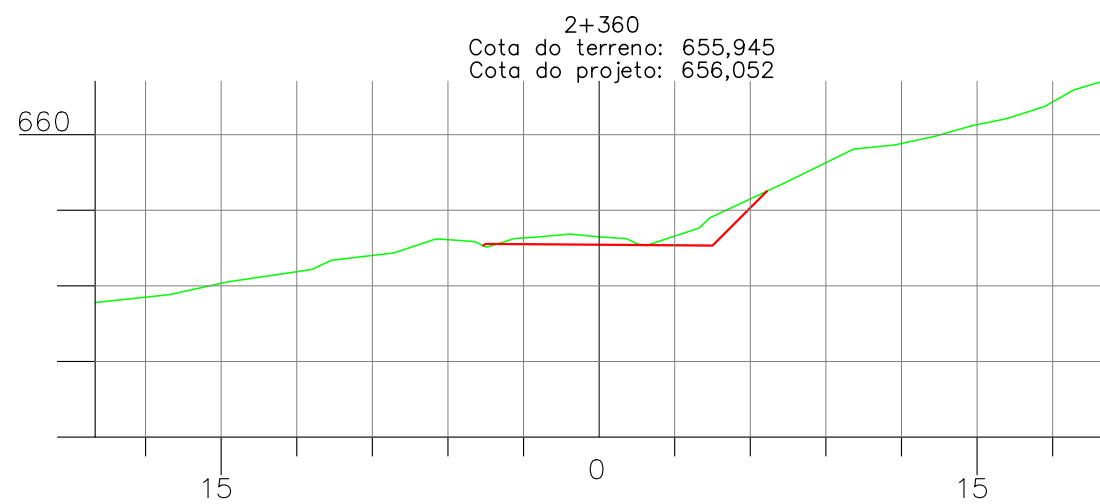
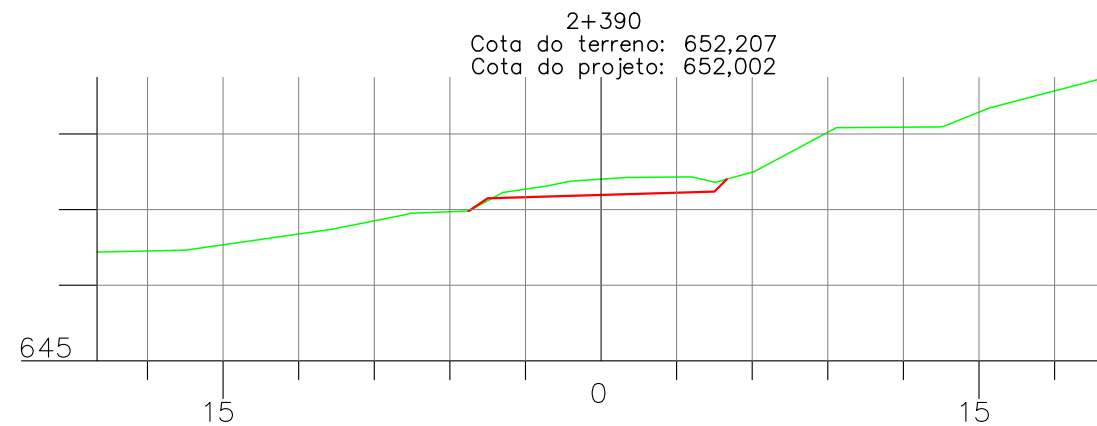
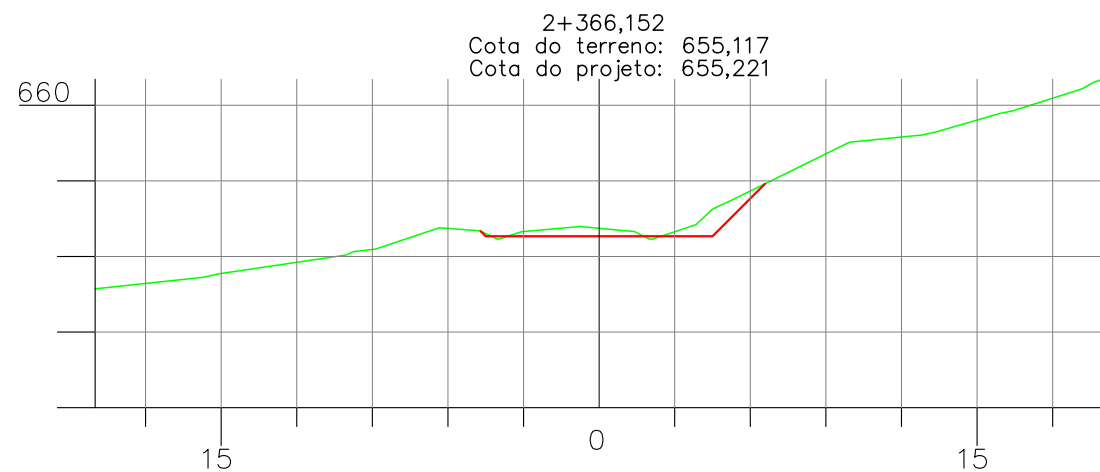


CONVENÇÕES

- TERRENO EXISTENTE
- PROJETO
- NÍVEL DE ROCHA

DESENVOLVIDO POR:  
**ENGMETRIA**  
Projetos e Licenciamentos

PREFEITURA MUNICIPAL DE TIGRINHOS			
RODOVIA : ESTRADA MUNICIPAL			
TRECHO : SC-492 - BOM JESUS DO OESTE			
<b>SEÇÕES TRANSVERSAIS DO PROJETO</b>			FASE DO PROJETO: IMPRESSÃO DEFINITIVA
CODIGO PROJETO: 369	ESCALA: 1:300	DATA: SETEMBRO / 2021	FOLHA: SEC-45

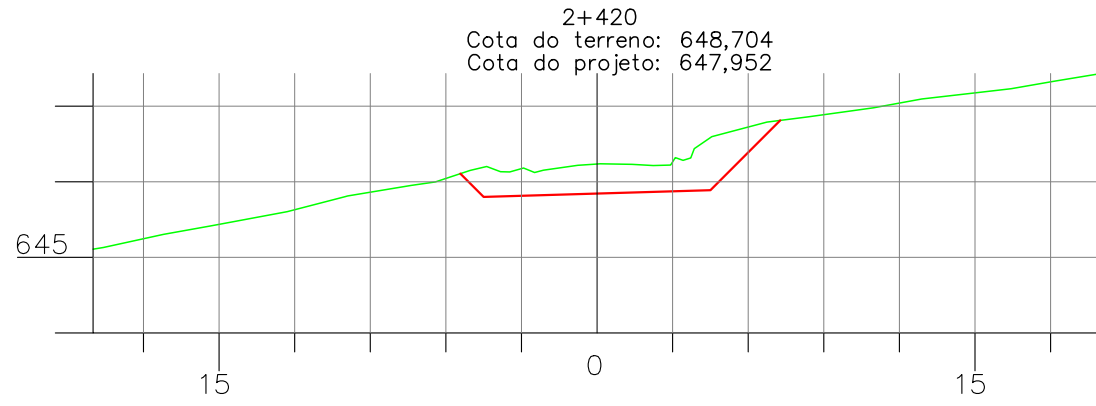
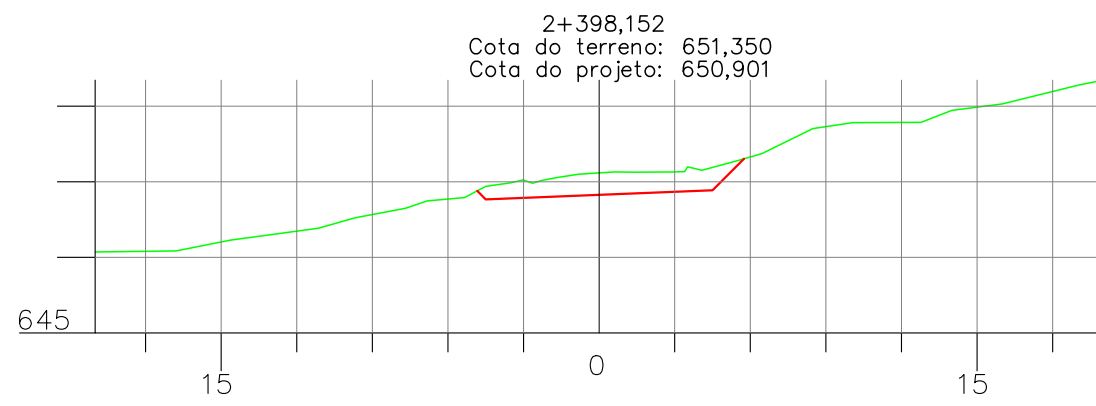
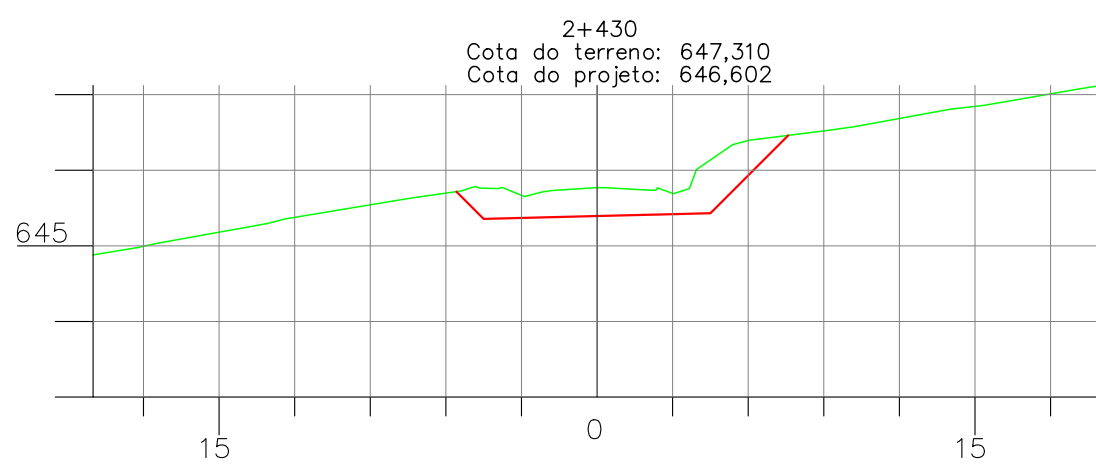
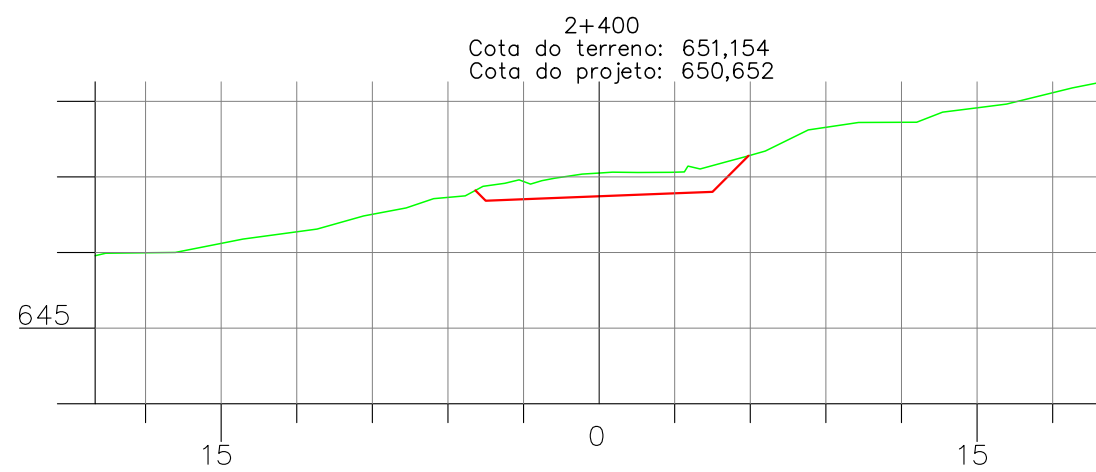
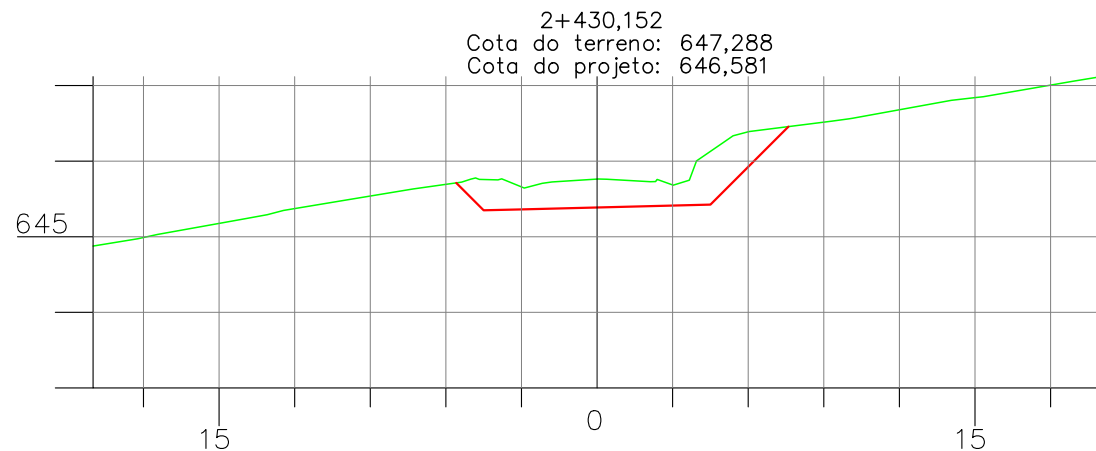
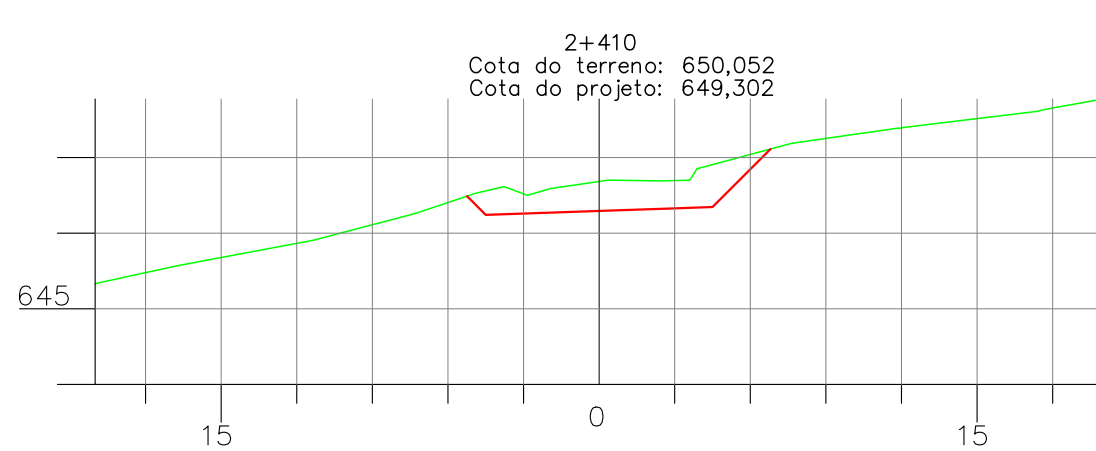


CONVENÇÕES

- TERRENO EXISTENTE
- PROJETO
- NÍVEL DE ROCHA

DESENVOLVIDO POR:  
**ENGMETRIA**  
Projetos e Licenciamentos

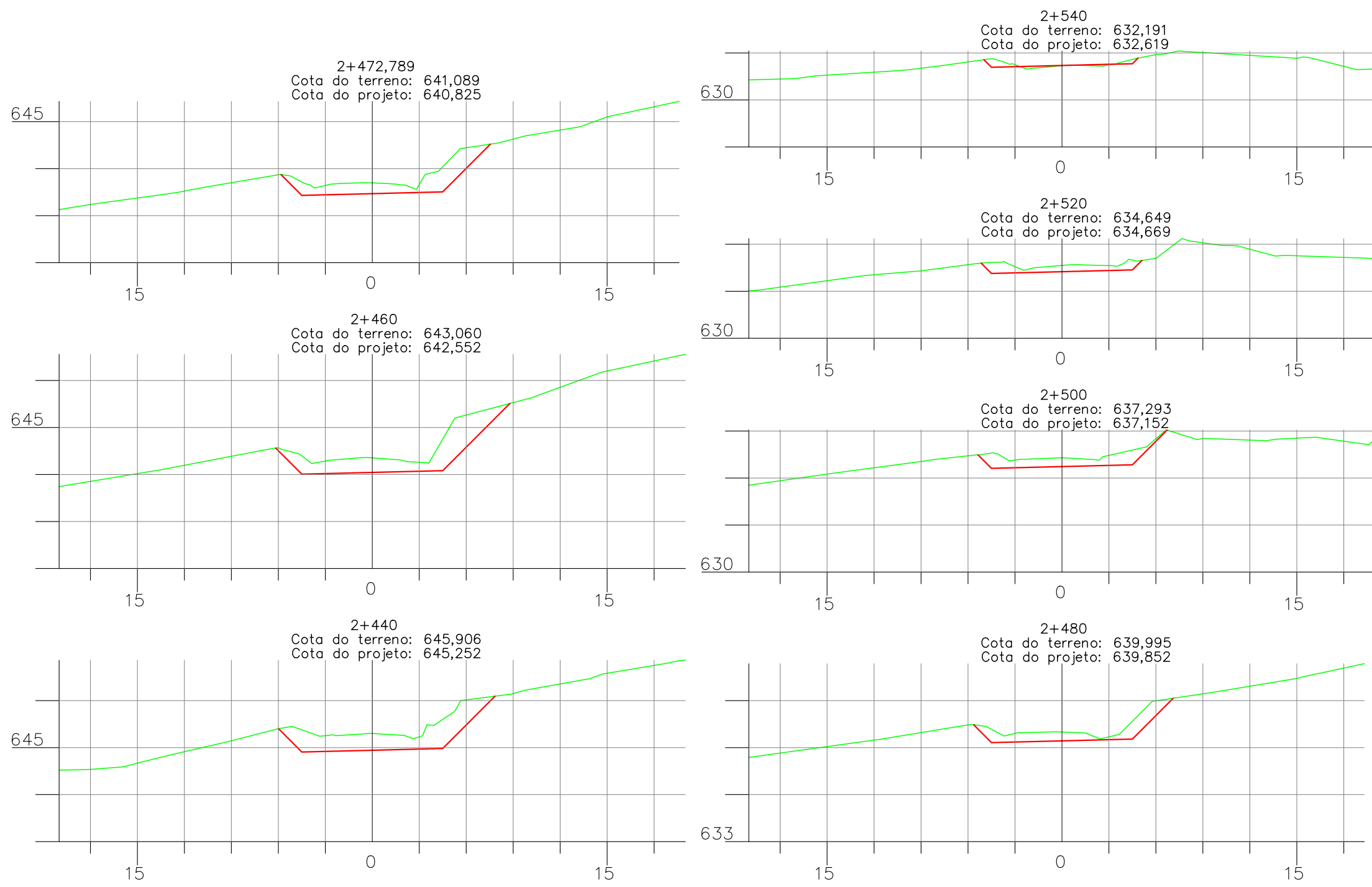
<b>PREFEITURA MUNICIPAL DE TIGRINHOS</b>			
RODOVIA : ESTRADA MUNICIPAL			
TRECHO : SC-492 - BOM JESUS DO OESTE			
<b>SEÇÕES TRANSVERSAIS DO PROJETO</b>			FASE DO PROJETO: IMPRESSÃO DEFINITIVA
CODIGO PROJETO: 369	ESCALA: 1:300	DATA: SETEMBRO / 2021	FOLHA: SEC-46



- CONVENÇÕES**
- TERRENO EXISTENTE
  - PROJETO
  - NÍVEL DE ROCHA

DESENVOLVIDO POR:  
**ENGMETRIA**  
Projetos e Licenciamentos

<b>PREFEITURA MUNICIPAL DE TIGRINHOS</b>			
RODOVIA : ESTRADA MUNICIPAL			
TRECHO : SC-492 - BOM JESUS DO OESTE			
<b>SEÇÕES TRANSVERSAIS DO PROJETO</b>			FASE DO PROJETO: IMPRESSÃO DEFINITIVA
CODIGO PROJETO: 369	ESCALA: 1:300	DATA: SETEMBRO / 2021	FOLHA: SEC-47



**CONVENÇÕES**

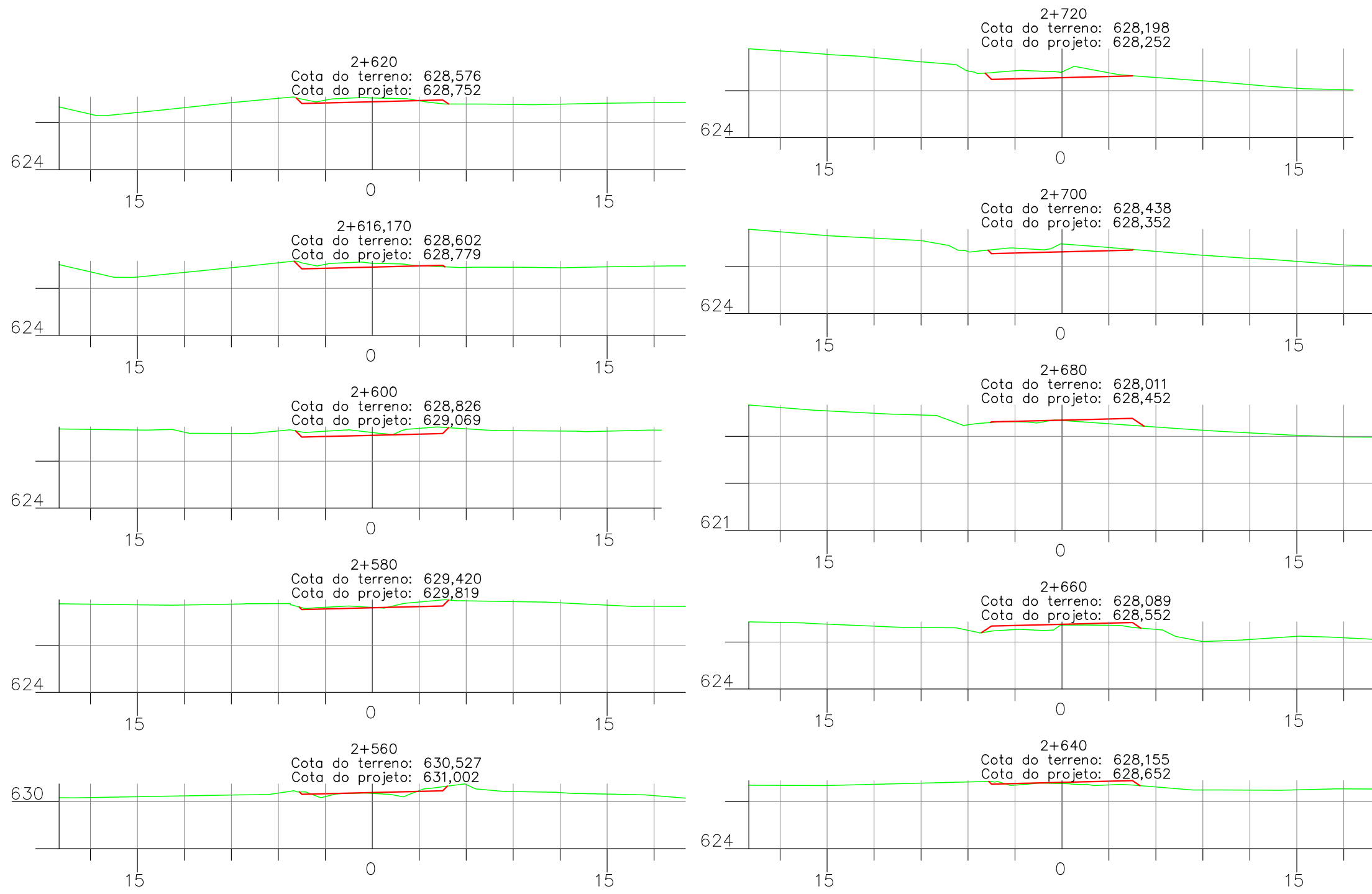
- TERRENO EXISTENTE
- PROJETO
- NÍVEL DE ROCHA

DESENVOLVIDO POR:

**ENGMETRIA**  
Projetos e Licenciamentos

<b>PREFEITURA MUNICIPAL DE TIGRINHOS</b>			
RODOVIA : ESTRADA MUNICIPAL TRECHO : SC-492 - BOM JESUS DO OESTE			
<b>SEÇÕES TRANSVERSAIS DO PROJETO</b>			FASE DO PROJETO: IMPRESSÃO DEFINITIVA
CÓDIGO PROJETO: 369	ESCALA: 1:300	DATA: SETEMBRO / 2021	FOLHA: SEC-48





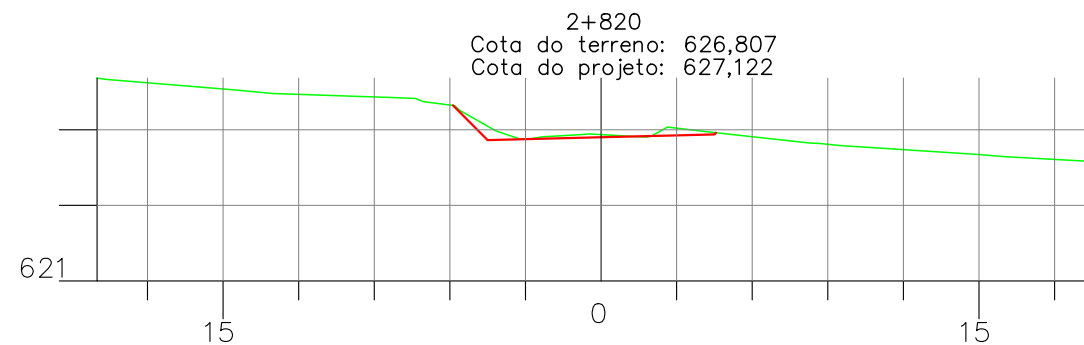
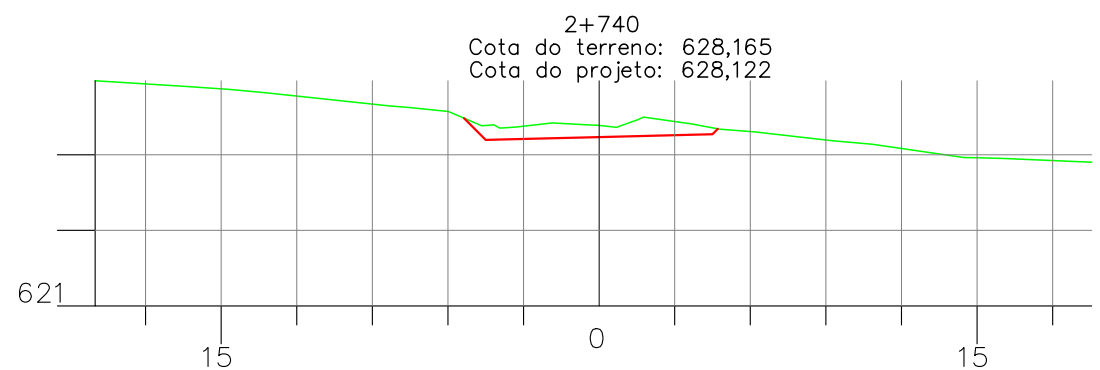
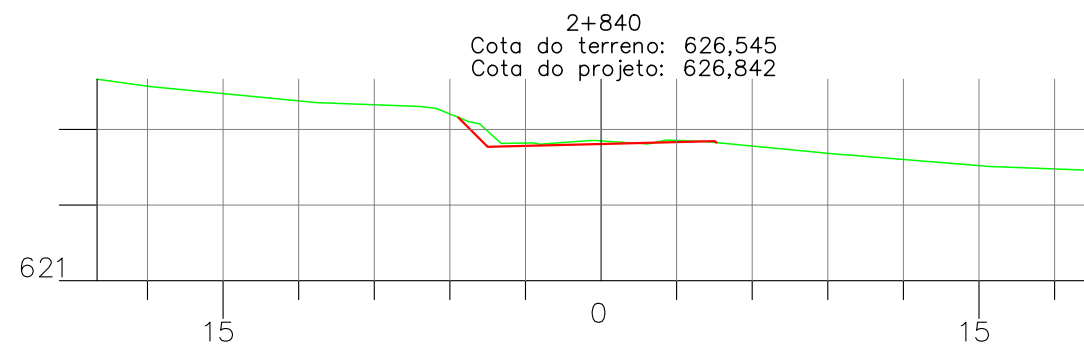
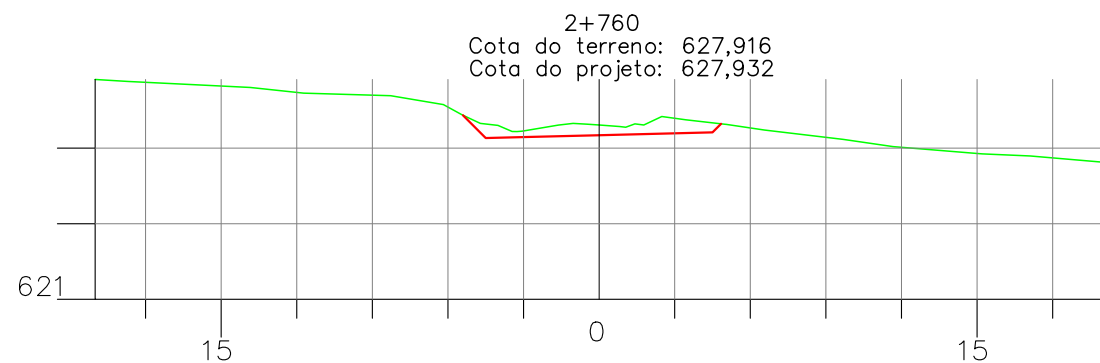
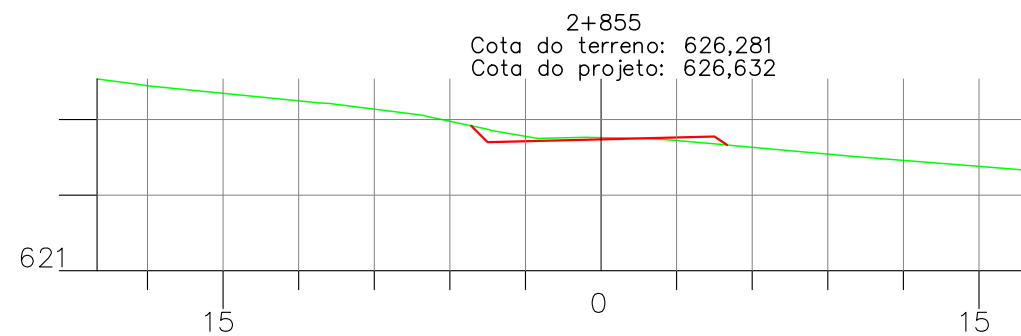
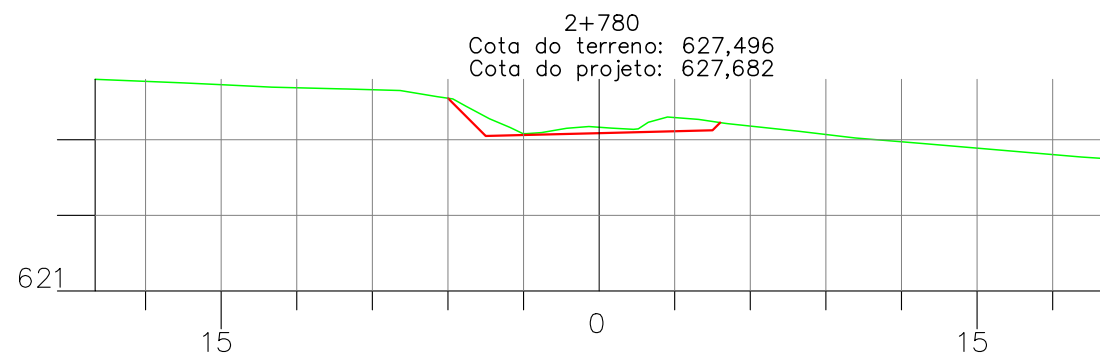
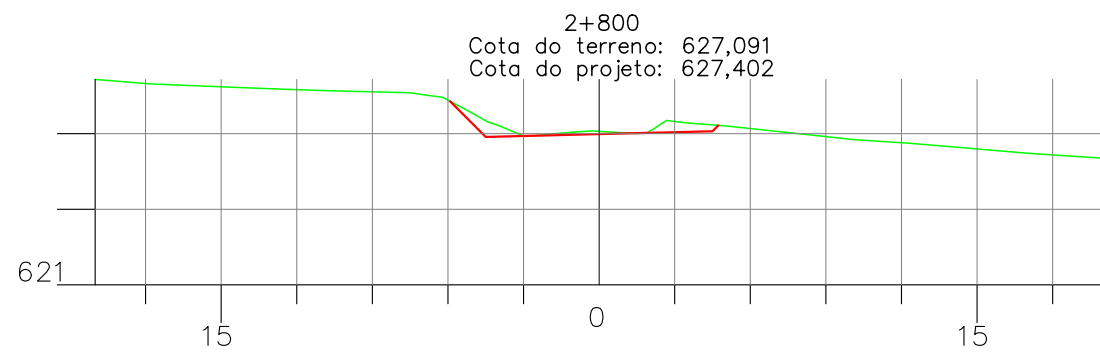
**CONVENÇÕES**

- TERRENO EXISTENTE
- PROJETO
- NÍVEL DE ROCHA

DESENVOLVIDO POR:

**ENGMETRIA**  
Projetos e Licenciamentos

<b>PREFEITURA MUNICIPAL DE TIGRINHOS</b>			
RODOVIA : ESTRADA MUNICIPAL			
TRECHO : SC-492 - BOM JESUS DO OESTE			
<b>SEÇÕES TRANSVERSAIS DO PROJETO</b>			FASE DO PROJETO: IMPRESSÃO DEFINITIVA
CODIGO PROJETO: 369	ESCALA: 1:300	DATA: SETEMBRO / 2021	FOLHA: SEC-49



CONVENÇÕES

- TERRENO EXISTENTE
- PROJETO
- NÍVEL DE ROCHA

DESENVOLVIDO POR:  
**ENGMETRIA**  
Projetos e Licenciamentos

<b>PREFEITURA MUNICIPAL DE TIGRINHOS</b>			
RODOVIA : ESTRADA MUNICIPAL			
TRECHO : SC-492 - BOM JESUS DO OESTE			
<b>SEÇÕES TRANSVERSAIS DO PROJETO</b>			FASE DO PROJETO: IMPRESSÃO DEFINITIVA
CODIGO PROJETO: 369	ESCALA: 1:300	DATA: SETEMBRO / 2021	FOLHA: SEC-50